

**WAKE COUNTY BOARD
OF ELECTIONS**

BUS ROUTE GUIDE




TABLE OF CONTENTS

- 4** ABBOTT'S CREEK
COMMUNITY CENTER
- 7** AVERY STREET RECREATION
CENTER GYM
- 10** BARWELL ROAD
COMMUNITY CENTER
- 13** CARY SENIOR
CENTER
- 16** EASTERN REGIONAL
CENTER
- 18** GREEN ROAD
COMMUNITY CENTER
- 21** HERBERT C. YOUNG
COMMUNITY CENTER
- 28** HILLTOP NEEDMORE TOWN
PARK AND PRESERVE
- 31** JOHN CHAVIS MEMORIAL PARK
COMMUNITY CENTER
- 40** JOHN M. BROWN
COMMUNITY CENTER
- 45** KNIGHTDALE RECREATION
CENTER

TABLE OF CONTENTS

48 LAKE LYNN
COMMUNITY CENTER

51 LAUREL HILLS
COMMUNITY CENTER

54 NCSU TALLEY
STUDENT UNION

60 NORTHERN REGIONAL
CENTER

62 OPTIMIST PARK
COMMUNITY CENTER

65 SOUTHEAST RALEIGH
YMCA

70 WAKE COUNTY BOARD OF
ELECTIONS OFFICE

73 WAKE TECHNICAL COMMUNITY
COLLEGE NORTH CAMPUS

78 WAKE TECHNICAL COMMUNITY
COLLEGE SOUTH CAMPUS

81 W.E. HUNT
RECREATION CENTER

84 WENDELL
COMMUNITY CENTER



**ABBOTTS CREEK
COMMUNITY
CENTER**

ROUTE 25L

ROUTE 25L

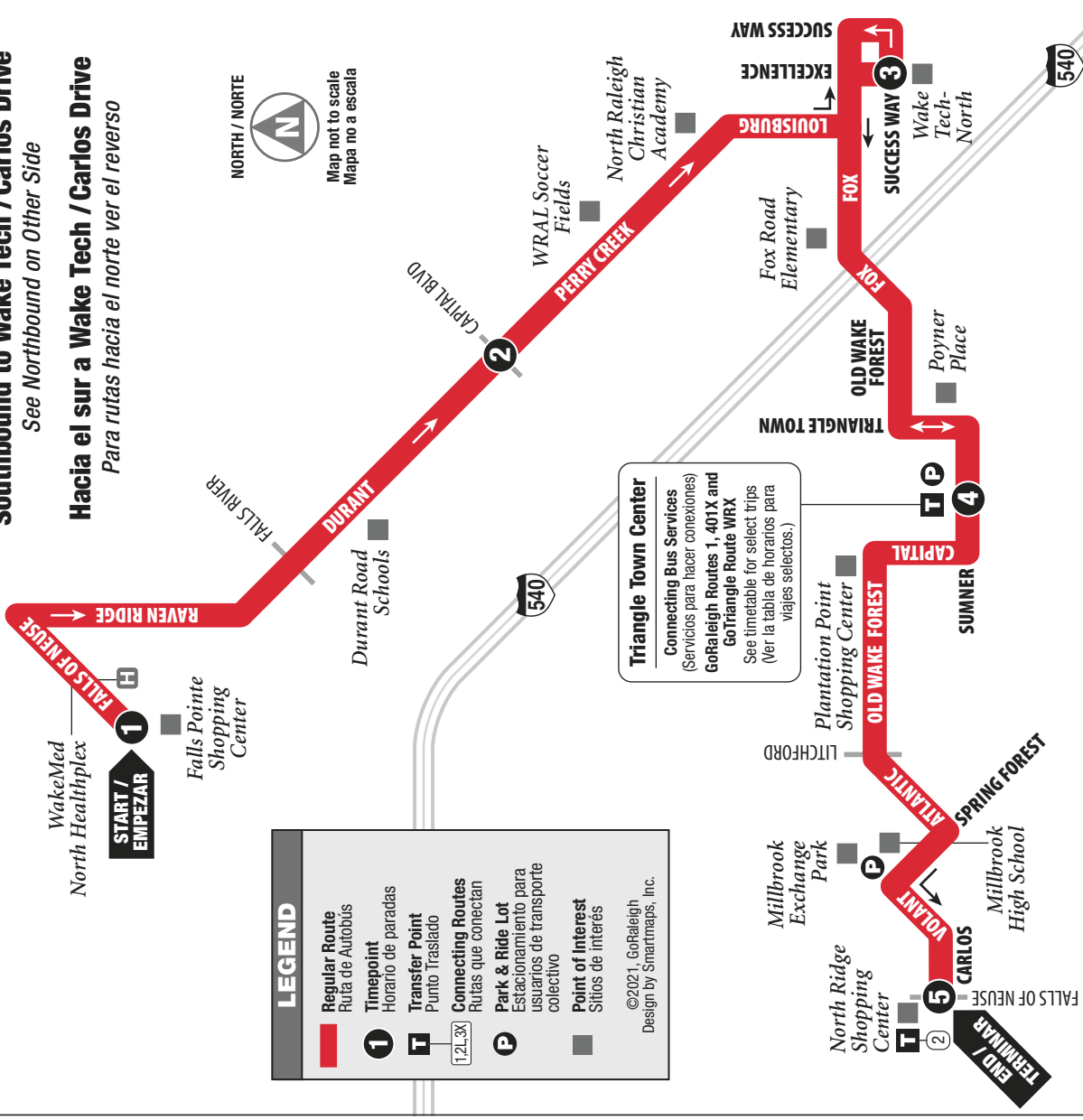
Triangle Town Center

Southbound to Wake Tech / Carlos Drive

See Northbound on Other Side

Hacia el sur a Wake Tech / Carlos Drive

Para rutas hacia el norte ver el reverso



LEGEND

- Regular Route**
Ruta de Autobus
- Timepoint**
Horario de paradas
- Transfer Point**
Punto Traslado
- Connecting Routes**
Rutas que conectan
- Park & Ride Lot**
Estacionamiento para usuarios de transporte colectivo
- Point of Interest**
Sitios de interés

©2021, GoRaleigh
Design by Smartmaps, Inc.

Southbound to Wake Tech / Carlos Drive

Hacia el sur a Wake Tech / Carlos Drive

MONDAY-FRIDAY / LUNES-VIERNES

	1 Falls of Neuse at Durant	2 Durant at Capital	3 Wake Tech North	4 Triangle Town Center	5 Falls of Neuse
AM	—	5:14	5:28	5:42	6:00
	6:04	6:14	6:28	6:42	7:00
	7:04	7:14	7:28	7:42	8:00
	8:04	8:14	8:28	8:42	9:00
	9:04	9:14	9:28	9:42	10:00
	10:04	10:14	10:28	10:42	11:00
	11:04	11:14	11:28	11:42	12:00
PM	12:04	12:14	12:28	12:42	1:00
	1:04	1:14	1:28	1:42	2:00
	2:04	2:14	2:28	2:42	3:00
	3:04	3:14	3:28	3:42	4:00
	4:04	4:14	4:28	4:42	5:00
	5:04	5:14	5:28	5:42	6:00
	6:04	6:14	6:28	6:42	7:00
	7:04	7:14	7:28	7:42	8:00

WEEKEND & HOLIDAYS / SERVICIOS PARA FINES DE SEMANA Y DIAS FESTIVOS

AM	8:04	8:14	8:28	8:42	9:00
	9:04	9:14	9:28	9:42	10:00
	10:04	10:14	10:28	10:42	11:00
	11:04	11:14	11:28	11:42	12:00
PM	12:04	12:14	12:28	12:42	1:00
	1:04	1:14	1:28	1:42	2:00
	2:04	2:14	2:28	2:42	3:00
	3:04	3:14	3:28	3:42	4:00
	4:04	4:14	4:28	4:42	5:00
	5:04	5:14	5:28	5:42	6:00
	6:04	6:14	6:28	6:42	7:00
	7:04	7:14	7:28	7:42	8:00

Track your bus live, right now!
Download the free app:
Translocrider.com



INSTRUCTIONS / INSTRUCCIONES

The bus stops here at listed times. Numbers on the map represent major stops; other stops are also available. (El bus hace paradas aquí de acuerdo al horario señalado. Los números en el mapa representan las paradas principales; hay otras paradas disponibles también.)

The bus travels here sometimes. See timetable beside the map for trips that travel this route variation. (El bus para por aquí algunas veces. Referirse a la tabla de horarios al lado del mapa para encontrar los viajes de esta ruta.)

The transfer point shows where routes intersect and transfers to other routes may be available. (El punto de traslado muestra dónde se intersectan las rutas y las transferencias disponibles a otras rutas.)

The bus stops at each of the times listed below the symbol. (El bus hace paradas a las horas señaladas debajo del símbolo.)

The timetable shows WHEN the bus stops. Shaded times indicate when a radial and local route meet. Transfers are timed so waiting is minimal. (La tabla de horarios muestra CUANDO el bus hace la paradas. Las horas en sombreadas indican cuando una ruta radial y local se intersectan. Las transferencias son cronometradas de manera que el tiempo de espera es mínimo.)

FARES / TARIFAS

Fare Type	Full Fare	Reduced Fare ¹
One-Way Fare\$1.25\$0.60
Local Day Pass\$2.50\$1.25
7-Day Pass\$12.00\$6.00
31-Day Pass\$40.00\$20.00
Seniors Age 65 or Older & Children Age 12 or YoungerFree ²Free ²
Stored Value Card (Card has \$25.00 Value)\$20.00\$20.00

Other GoPass and regional options are available.

No Transfers Issued

¹ Persons with Disabilities, Medicare Card Holders and Teens 13-18: When paying a Reduced Fare a GoRaleigh ID must be shown. Teens 13-18 must show a current School ID or GoRaleigh ID. A Medicare Card and a valid ID may be used to secure a GoRaleigh ID.
² Passengers 65 or Older, Children 12 or Younger: When paying a Seniors 65+ Free Fare a GoRaleigh ID must be shown. Children under 12 & over 60* tall must present a GoRaleigh ID.
To Obtain a GoRaleigh ID: Call 919-996-3459 or visit the information Booth at GoRaleigh Station during business hours.

Lost & Found 919-996-3869

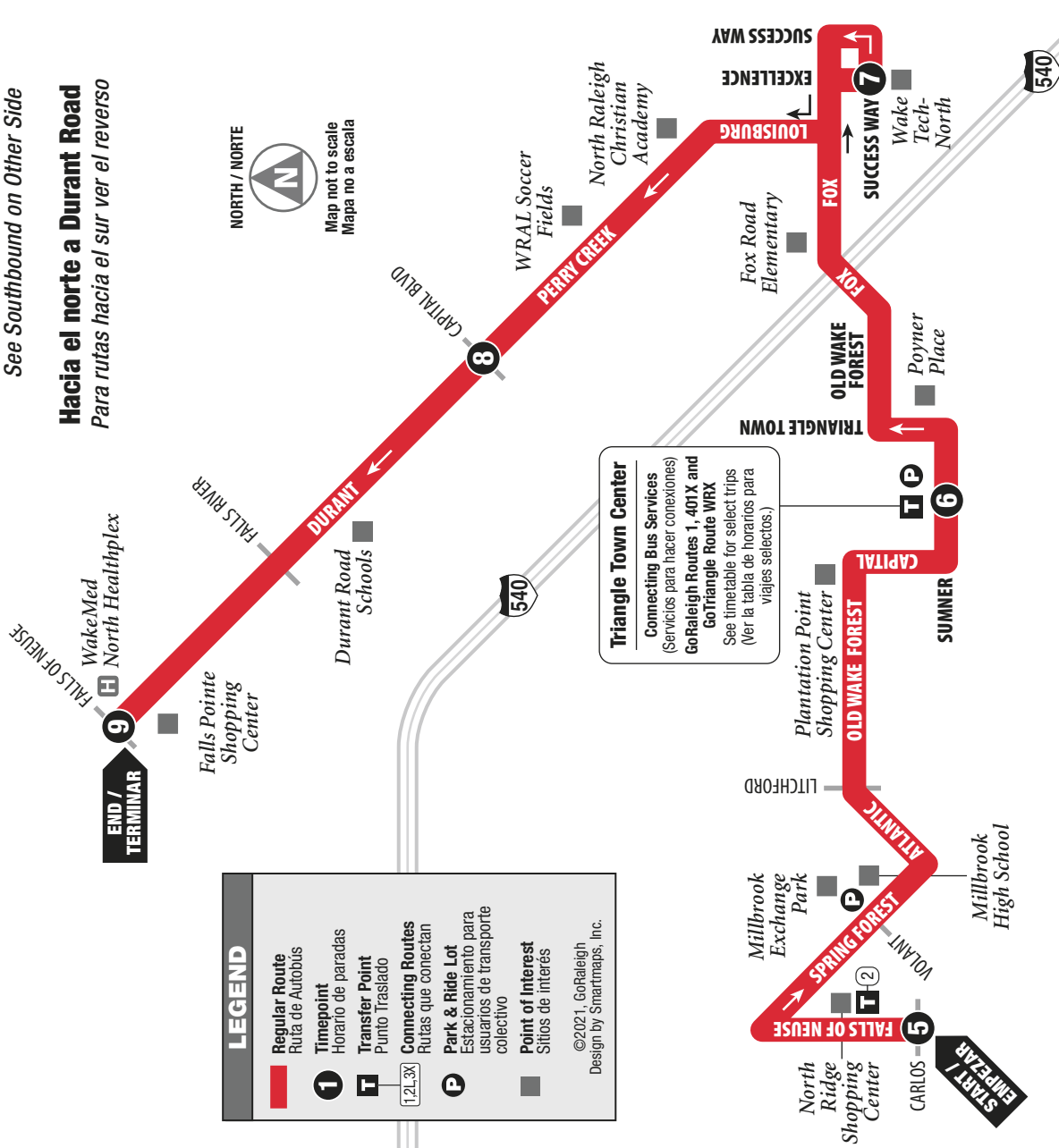
Northbound to Durant Road
See Southbound on Other Side

Hacia el norte a Durant Road
Para rutas hacia el sur ver el reverso

LEGEND

- Regular Route**
Ruta de Autobus
- 1** **Timepoint**
Horario de paradas
- T** **Transfer Point**
Punto Traslado
- 12L3X** **Connecting Routes**
Rutas que conectan
- P** **Park & Ride Lot**
Estacionamiento para usuarios de transporte colectivo
- Point of Interest**
Sitios de interés

©2021, GoRaleigh
Design by Smartmaps, Inc.



Triangle Town Center
Connecting Bus Services
(Servicios para hacer conexiones)
GoRaleigh Routes 1, 401X and GoTriangle Route WRX
See timetable for select trips
(Ver la tabla de horarios para viajes selectos.)

Hacia el norte a Durant Road

MONDAY-FRIDAY / LUNES-VIERNES

	5	6	7	8	9
	Falls of Neuse	Triangle Town Center	Wake Tech North	Durant at Capital	Falls of Neuse at Durant
AM	—	5:19	5:31	5:45	5:59
	6:00	6:19	6:31	6:45	6:59
	7:00	7:19	7:31	7:45	7:59
	8:00	8:19	8:31	8:45	8:59
	9:00	9:19	9:31	9:45	9:59
	10:00	10:19	10:31	10:45	10:59
PM	11:00	11:19	11:31	11:45	11:59
	12:00	12:19	12:31	12:45	12:59
	1:00	1:19	1:31	1:45	1:59
	2:00	2:19	2:31	2:45	2:59
	3:00	3:19	3:31	3:45	3:59
	4:00	4:19	4:31	4:45	4:59
	5:00	5:19	5:31	5:45	5:59
	6:00	6:19	6:31	6:45	6:59
	7:00	7:19	7:31	7:45	7:59
	8:00	8:19	—	—	—

WEEKEND & HOLIDAYS / SERVICIOS PARA FINES DE SEMANA Y DIAS FESTIVOS

AM	—	7:19	7:31	7:45	7:59
	8:00	8:19	8:31	8:45	8:59
	9:00	9:19	9:31	9:45	9:59
	10:00	10:19	10:31	10:45	10:59
PM	11:00	11:19	11:31	11:45	11:59
	12:00	12:19	12:31	12:45	12:59
	1:00	1:19	1:31	1:45	1:59
	2:00	2:19	2:31	2:45	2:59
	3:00	3:19	3:31	3:45	3:59
	4:00	4:19	4:31	4:45	4:59
	5:00	5:19	5:31	5:45	5:59
	6:00	6:19	6:31	6:45	6:59
	7:00	7:19	7:31	7:45	7:59
	8:00	8:19	—	—	—

Shaded times indicate when the Route 25L Triangle Town Center and Route 1 Capital connect at the transfer point located at Triangle Town Center.
(Los espacios de tiempo sombreados indican cuando la Ruta 25L Triangle Town Center y la Ruta 1 Capital se conectan en el punto de transferencia localizado en el Triangle Town Center.)

Track your bus live, right now!
Download the free app: **Translocrider.com**

Triangle Town Center

SERVING:

- Triangle Town Center - Park & Ride
- Wake Tech-North
- WRAL Soccer Fields
- WakeMed North Healthplex
- North Ridge Shopping Center
- Millbrook Exchange Park - Park & Ride



Raleigh

919-485-RIDE (7433)
www.GoRaleigh.org



**AVERY STREET
RECREATION
CENTER**

ROUTE 20-B

ROUTE 20

Garner

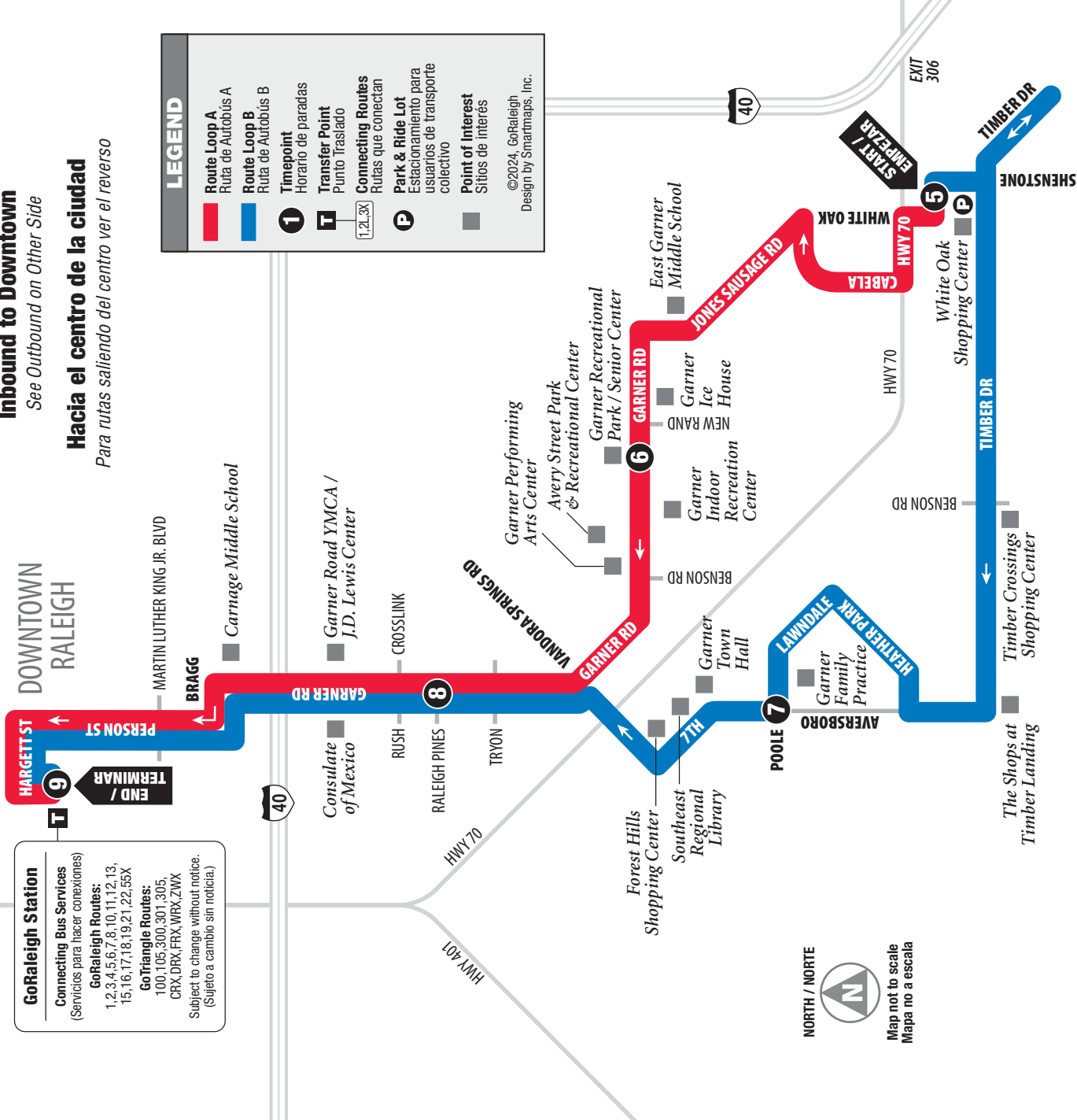
GoRaleigh Station
Connecting Bus Services
(Servicios para hacer conexiones)
GoRaleigh Routes:
1,2,3,4,5,6,7,8,10,11,12,13,
15,16,17,18,19,21,22,55X
GoTriangle Routes:
100,105,300,301,305,
CRX,DRX,FRX,WRX,ZWX
Subject to change without notice.
(Sujeto a cambio sin noticia.)

Inbound to Downtown
See Outbound on Other Side
Hacia el centro de la ciudad
Para rutas saliendo del centro ver el reverso

LEGEND

- Route Loop A**
Ruta de Autobús A
- Route Loop B**
Ruta de Autobús B
- Timepoint**
Horario de paradas
- Transfer Point**
Punto Traslado
- Connecting Routes**
Rutas que conectan
- Park & Ride Lot**
Estacionamiento para usuarios de transporte colectivo
- Point of Interest**
Sitios de interés

©2024 GoRaleigh
Design by Smartmaps, Inc.



Inbound to Downtown

Hacia el centro de la ciudad

MONDAY-FRIDAY / LUNES-VIERNES
LOOP A & B / Ruta de Autobús A y B

Loop	White Oak Center	Shopping Center	Creach Rd (Park)	Bayleigh Ct	GoRaleigh Station
AM					
A	5:40	6:00	6:09	6:28	6:28
B	6:22	6:28	6:39	6:58	6:58
A	6:40	7:00	7:09	7:28	7:28
B	7:22	7:28	7:39	7:58	7:58
A	7:40	8:00	8:09	8:28	8:28
B	8:22	8:28	8:39	8:58	8:58
A	8:40	9:00	9:09	9:28	9:28
B	9:22	9:28	9:39	9:58	9:58
A	9:40	10:00	10:09	10:28	10:28
B	10:22	10:28	10:39	10:58	10:58
A	10:40	11:00	11:09	11:28	11:28
B	11:22	11:28	11:39	11:58	11:58
PM					
A	12:22	12:28	12:39	12:58	12:58
B	12:40	1:00	1:09	1:28	1:28
A	1:22	1:28	1:39	1:58	1:58
B	1:40	2:00	2:09	2:28	2:28
A	2:22	2:28	2:39	2:58	2:58
B	2:40	3:00	3:09	3:28	3:28
A	3:22	3:28	3:39	3:58	3:58
B	3:40	4:00	4:09	4:28	4:28
A	4:22	4:28	4:39	4:58	4:58
B	4:40	5:00	5:09	5:28	5:28
A	5:22	5:28	5:39	5:58	5:58
B	5:40	6:00	6:09	6:28	6:28
A	6:22	6:28	6:39	6:58	6:58
B	6:40	7:00	7:09	7:28	7:28
A	7:22	7:28	7:39	7:58	7:58
B	7:40	8:00	8:09	8:28	8:28
A	8:22	8:28	8:39	8:58	8:58
B	9:22	9:28	9:39	9:58	9:58
A	10:22	10:28	10:39	10:58	10:58
B	11:22	11:28	11:39	11:58	11:58



Scan here for trip planning and real time bus tracking options.

WEEKEND & HOLIDAYS / SERVICIOS PARA FINES DE SEMANA Y DIAS FESTIVOS

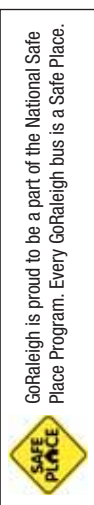
ROUTE 20

DAILY SERVICE

Now with Weekend Service

Loop	White Oak Center	Shopping Center	Creach Rd (Park)	Bayleigh Ct	GoRaleigh Station
AM					
A	*6:22	*6:28	*6:39	*7:09	*6:58
B	*6:40	*7:00	*7:09	*7:28	*7:58
A	7:22	7:28	7:39	8:09	8:28
B	7:40	8:00	8:09	8:39	8:58
A	8:22	8:28	8:39	9:09	9:28
B	8:40	9:00	9:09	9:28	9:58
A	9:22	9:28	10:00	10:09	10:28
B	9:40	10:00	10:39	10:58	10:58
A	10:22	10:28	11:00	11:09	11:28
B	10:40	11:00	11:39	11:58	11:58
PM					
A	12:22	12:28	12:39	12:58	12:58
B	12:40	1:00	1:09	1:28	1:28
A	1:22	1:28	1:39	1:58	1:58
B	1:40	2:00	2:09	2:28	2:28
A	2:22	2:28	2:39	2:58	2:58
B	2:40	3:00	3:09	3:28	3:28
A	3:22	3:28	3:39	3:58	3:58
B	3:40	4:00	4:09	4:28	4:28
A	4:22	4:28	4:39	4:58	4:58
B	4:40	5:00	5:09	5:28	5:28
A	5:22	5:28	5:39	5:58	5:58
B	5:40	6:00	6:09	6:28	6:28
A	6:22	6:28	6:39	6:58	6:58
B	6:40	7:00	7:09	7:28	7:28
A	7:22	7:28	7:39	7:58	7:58
B	7:40	8:00	8:09	8:28	8:28
A	8:22	8:28	8:39	8:58	8:58
B	9:22	9:28	9:39	9:58	9:58
A	10:22	10:28	10:39	10:58	10:58
B	*11:22	*11:28	*11:39	*11:58	*11:58

* This trip does not operate on Sunday or Holidays.
(Este transporte no funciona los domingos o días festivos.)



Raleigh

919-485-RIDE (7433)
www.raleighnc.gov/transit
www.goraleigh.org

Effective: 9.8.24

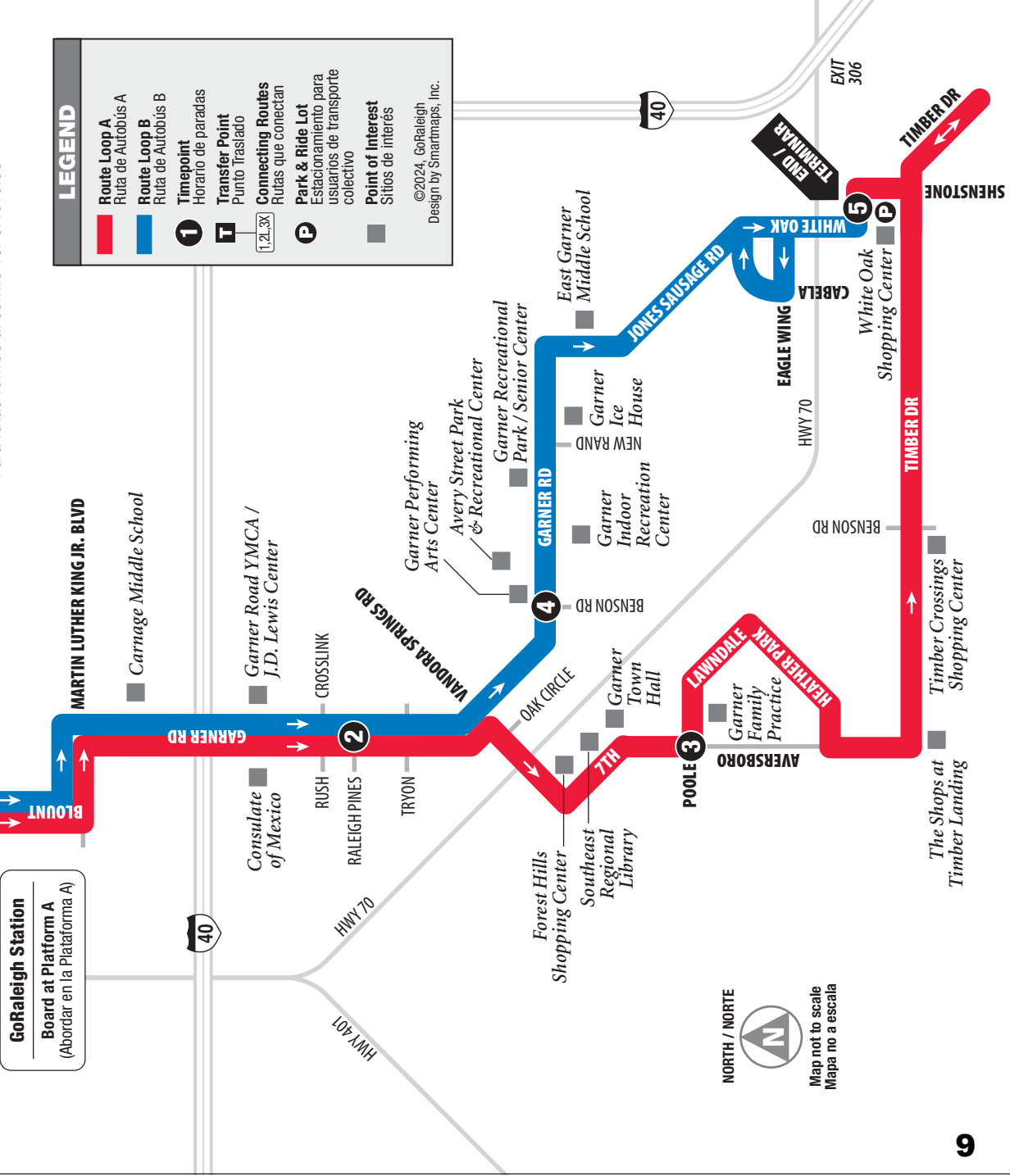
ROUTE 20 Garner

Outbound from Downtown

See Inbound on Other Side

Saliendo del centro de la ciudad

Para rutas rumbo al centro ver el reverso



Outbound from Downtown

MONDAY-FRIDAY / LUNES-VIERNES

LOOP A & B / Ruta de Autobús A y B

Loop	1	2	3	4	5
	GoRaleigh Station	Garner Rd at Raleigh Pines Dr	Poole Dr at Aversboro Rd	Garner Rd at Benson Rd	Shopping Center
AM					
A	5:00	5:11	5:20	5:35	5:55
B	5:30	5:40	5:57	6:17	6:17
A	6:00	6:11	6:20	6:35	6:35
B	6:30	6:40	6:57	7:17	7:17
A	7:00	7:11	7:20	7:35	7:35
B	7:30	7:40	7:57	8:17	8:17
A	8:00	8:11	8:20	8:35	8:35
B	8:30	8:40	8:57	9:17	9:17
A	9:00	9:11	9:20	9:35	9:35
B	9:30	9:40	9:57	10:17	10:17
A	10:00	10:11	10:20	10:35	10:35
B	10:30	10:40	10:57	11:17	11:17
A	11:00	11:11	11:20	11:35	11:35
B	11:30	11:40	11:57	12:17	12:17
PM					
A	12:00	12:11	12:20	12:35	12:35
B	12:30	12:40	12:57	1:17	1:17
A	1:00	1:11	1:20	1:35	1:35
B	1:30	1:40	1:57	2:17	2:17
A	2:00	2:11	2:20	2:35	2:35
B	2:30	2:40	2:57	3:17	3:17
A	3:00	3:11	3:20	3:35	3:35
B	3:30	3:40	3:57	4:17	4:17
A	4:00	4:11	4:20	4:35	4:35
B	4:30	4:40	4:57	5:17	5:17
A	5:00	5:11	5:20	5:35	5:35
B	5:30	5:40	5:57	6:17	6:17
A	6:00	6:11	6:20	6:35	6:35
B	6:30	6:40	6:57	7:17	7:17
A	7:00	7:11	7:20	7:35	7:35
B	7:30	7:40	7:57	8:17	8:17
A	8:30	8:40	8:57	9:17	9:17
B	9:30	9:40	9:57	10:17	10:17
A	10:30	10:40	10:57	11:17	11:17



Scan here for trip planning and real time bus tracking options.

* This trip does not operate on Sunday or Holidays. (Este transporte no funciona los domingos o dias festivos.)



GoRaleigh is proud to be a part of the National Safe Place Program. Every GoRaleigh bus is a Safe Place.

Saliendo del centro de la ciudad

WEEKEND & HOLIDAYS / SERVICIOS PARA FINES DE SEMANA Y DIAS FESTIVOS

LOOP A & B / Ruta de Autobús A y B

Loop	1	2	3	4	5
	GoRaleigh Station	Garner Rd at Raleigh Pines Dr	Poole Dr at Aversboro Rd	Garner Rd at Benson Rd	Shopping Center
AM					
A	5:30	5:40	5:57	6:17	6:17
B	6:00	6:11	6:20	6:35	6:35
A	6:30	6:40	6:57	7:17	7:17
B	7:00	7:11	7:20	7:35	7:35
A	7:30	7:40	7:57	8:17	8:17
B	8:00	8:11	8:20	8:35	8:35
A	8:30	8:40	8:57	9:17	9:17
B	9:00	9:11	9:20	9:35	9:35
A	9:30	9:40	9:57	10:17	10:17
B	10:00	10:11	10:20	10:35	10:35
A	10:30	10:40	10:57	11:17	11:17
B	11:00	11:11	11:20	11:35	11:35
PM					
A	11:30	11:40	11:57	12:17	12:17
B	12:00	12:11	12:20	12:35	12:35
A	12:30	12:40	12:57	1:17	1:17
B	1:00	1:11	1:20	1:35	1:35
A	1:30	1:40	1:57	2:17	2:17
B	2:00	2:11	2:20	2:35	2:35
A	2:30	2:40	2:57	3:17	3:17
B	3:00	3:11	3:20	3:35	3:35
A	3:30	3:40	3:57	4:17	4:17
B	4:00	4:11	4:20	4:35	4:35
A	4:30	4:40	4:57	5:17	5:17
B	5:00	5:11	5:20	5:35	5:35
A	5:30	5:40	5:57	6:17	6:17
B	6:00	6:11	6:20	6:35	6:35
A	6:30	6:40	6:57	7:17	7:17
B	7:00	7:11	7:20	7:35	7:35
A	7:30	7:40	7:57	8:17	8:17
B	8:00	8:11	8:20	8:35	8:35
A	8:30	8:40	8:57	9:17	9:17
B	9:30	9:40	9:57	10:17	10:17
A	*10:30	*10:40	*10:57	—	*11:17

INSTRUCCIONES / INSTRUCCIONES

The bus stops here at listed times. Numbers on the map represent major stops; other stops are also available. (El bus hace paradas aquí de acuerdo al horario señalado. Los números en el mapa representan las paradas principales; hay otras paradas disponibles también.)

The bus travels here sometimes. See timetable beside the map for trips that travel this route variation. (El bus para por aquí algunas veces. Referirse a la tabla de horarios al lado del mapa para encontrar los viajes de esta ruta.)

The transfer point shows where routes intersect and transfers to other routes may be available. (El punto de traslado muestra dónde se intersectan las rutas y las transferencias disponibles a otras rutas.)

The bus stops at each of the times listed below the symbol. (El bus hace paradas a las horas señaladas debajo del símbolo.)

The timetable shows WHEN the bus stops. Shaded times indicate when a radial and local route meet. Transfers are timed so waiting is minimal. (La table de horarios muestra CUANDO el bus hace la paradas. Las horas en sombreadas indican cuando una ruta radial y local se intersectan. Las transferencias son cronometradas de manera que el tiempo de espera es mínimo.)

FARES / TARIFAS

Fare Type	Full Fare	Reduced Fare ¹
One-Way Fare\$1.25\$0.60
Local Day Pass\$2.50\$1.25
7-Day Pass\$12.00\$6.00
31-Day Pass\$40.00\$20.00
Seniors Age 65 or Older & Children Age 12 or YoungerFree ²Free ²
Stored Value Card (Card has \$25.00 Value)\$20.00\$20.00
Other GoPass and regional options are available.		

No Transfers Issued

¹ Persons with Disabilities, Medicare Card Holders and Teens 13-18:

When paying a Reduced Fare a GoRaleigh ID must be shown. Teens 13-18 must show a current School ID or GoRaleigh ID. A Medicare Card and a valid ID may be used to secure a GoRaleigh ID.

² Passengers 65 or Older, Children 12 or Younger: When paying a Seniors 65+ Free Fare a GoRaleigh ID must be shown. Children under 12 & over 60" tall must present a GoRaleigh ID.

To Obtain a GoRaleigh ID: Call 919-996-3459 or visit the information Booth at GoRaleigh Station during business hours.

Lost & Found 919-996-3869



919-485-RIDE (7433) • TTY: 800-735-2962
GoRaleigh.org



**BARWELL
ROAD
COMMUNITY
CENTER**

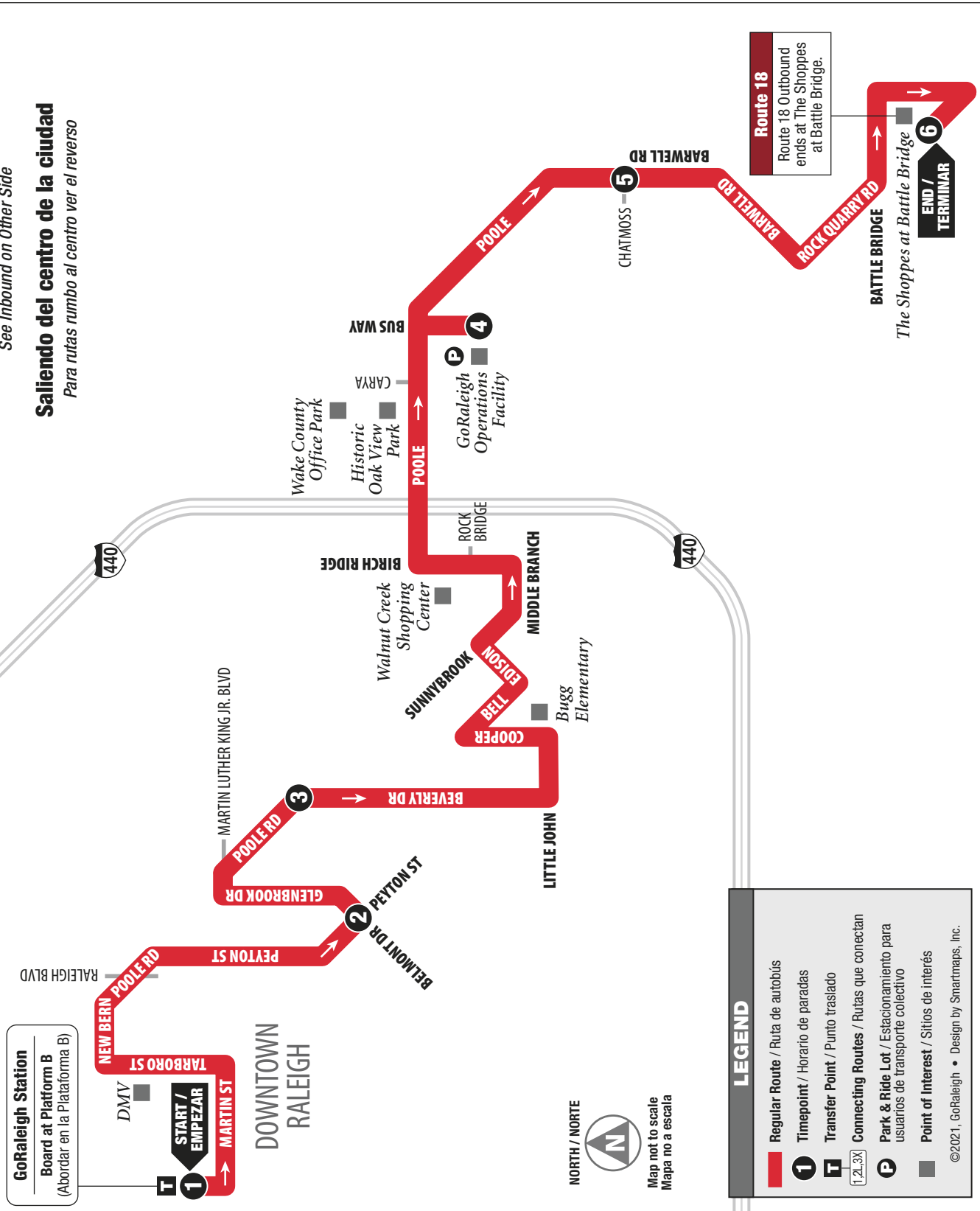


ROUTE 18

ROUTE 18/18S Poole/Barwell

Outbound from Downtown
See Inbound on Other Side

Saliendo del centro de la ciudad
Para rutas rumbo al centro ver el reverso



GoRaleigh Station
Board at Platform B
(Abordar en la Plataforma B)

LEGEND

- Regular Route / Ruta de autobús
- 1 Timepoint / Horario de paradas
- T Transfer Point / Punto traslado
- 1,2,3X Connecting Routes / Rutas que conectan
- P Park & Ride Lot / Estacionamiento para usuarios de transporte colectivo
- Point of Interest / Sitios de interés

©2021, GoRaleigh • Design by Smartmaps, Inc.

Outbound from Downtown

Saliendo del centro de la ciudad

MONDAY-FRIDAY / LUNES-VIERNES

ROUTE #	1 GoRaleigh Station	2 Peyton at Belmont	3 Poole at Beverly	4 Bus Way at Pole Road	5 Barwell at Chatmoss	6 The Shoppes at Battle Bridge
AM 18	6:00	6:14	6:19	6:41	6:47	7:05
18S	6:30	6:42	6:47	7:00	—	—
18	7:00	7:14	7:19	7:41	7:47	8:05
18S	7:30	7:42	7:47	8:00	—	—
18	8:00	8:14	8:19	8:41	8:47	9:05
18S	8:30	8:42	8:47	9:00	—	—
PM 18	9:00	9:14	9:19	9:41	9:47	10:05
18	10:00	10:14	10:19	10:41	10:47	11:05
18	11:00	11:14	11:19	11:41	11:47	12:05
18	12:00	12:14	12:19	12:41	12:47	1:05
18	1:00	1:14	1:19	1:41	1:47	2:05
18	2:00	2:14	2:19	2:41	2:47	3:05
18	3:00	3:14	3:19	3:41	3:47	4:05
18	4:00	4:14	4:19	4:41	4:47	5:05
18S	4:30	4:42	4:47	5:00	—	—
18	5:00	5:14	5:19	5:41	5:47	6:05
18S	5:30	5:42	5:47	6:00	—	—
18	6:00	6:14	6:19	6:41	6:47	7:05
18S	6:30	6:42	6:47	7:00	—	—
18	7:00	7:14	7:19	7:41	7:47	8:05
18	8:00	8:14	8:19	8:41	8:47	9:05
18	9:00	9:14	9:19	9:41	9:47	10:05
18	10:00	10:14	10:19	10:41	10:47	11:05
18	11:00	11:14	11:19	11:41	11:47	12:05

Scan here for trip planning and real time bus tracking options:



GoRaleigh is proud to be a part of the National Safe Place Program. Every GoRaleigh bus is a Safe Place.

ROUTE 18/18S DAILY SERVICE

Poole/Barwell

SERVING:

- Department of Motor Vehicles
- Bugg Elementary School
- Walnut Creek Shopping Center
- Historic Oak View Park
- GoRaleigh Operations Facility - Park & Ride
- The Shoppes at Battle Bridge



Raleigh

919-485-RIDE (7433)
www.GoRaleigh.org

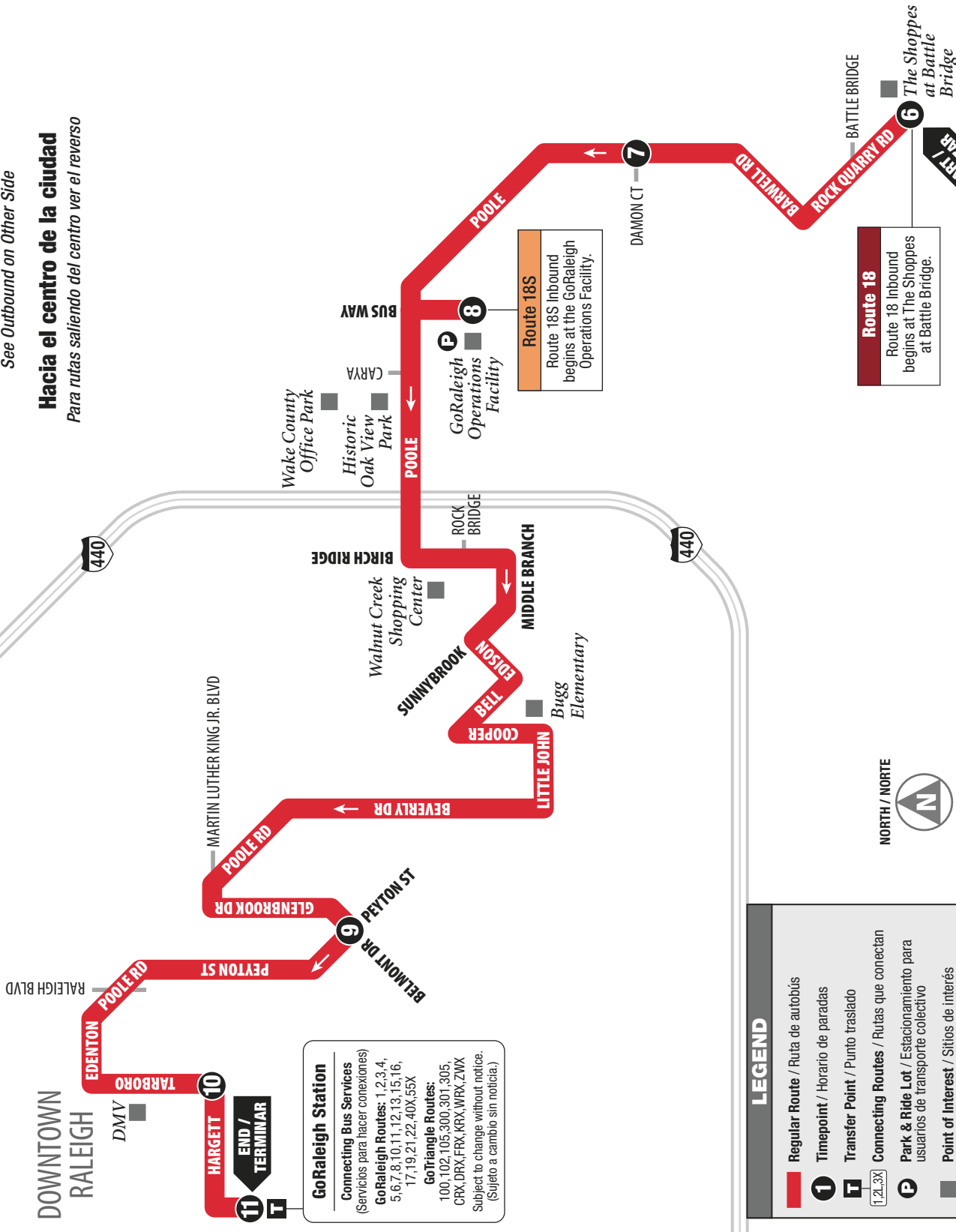
Effective: 1.3.21

ROUTE 18/18S

POOLE/BARWELL

Inbound to Downtown
See Outbound on Other Side

Hacia el centro de la ciudad
Para rutas saliendo del centro ver el reverso



GoRaleigh Station
Connecting Bus Services (Servicios para hacer conexiones)
GoRaleigh Routes: 1, 2, 3, 4, 5, 6, 7, 8, 10, 11, 12, 13, 15, 16, 17, 19, 21, 22, 40X, 55X
GoTriangle Routes: 100, 102, 105, 300, 301, 305, CRX, DRX, FRX, KRX, WRX, ZWX
Subject to change without notice. (Sujeto a cambio sin notificación.)

LEGEND

- Regular Route / Ruta de autobuses
- Timepoint / Horario de paradas
- Transfer Point / Punto traslado
- Connecting Routes / Rutas que conectan
- Park & Ride Lot / Estacionamiento para usuarios de transporte colectivo
- Point of Interest / Sitios de interés

©2021, GoRaleigh • Design by Smartmaps, Inc.

NORTH / NORTE
Map not to scale
Mapa no a escala

Inbound to Downtown

Hacia el centro de la ciudad

MONDAY-FRIDAY / LUNES-VIERNES

ROUTE #	The Shoppes at Battle Bridge	Damon	Barwell at Bus Way at Poole Road	Payton at Belmont	Hargett	GoRaleigh Station
18	5:27	5:41	5:41	5:51	5:55	5:55
18	6:27	6:41	6:41	6:51	6:55	6:55
18S	7:00	7:13	7:16	7:24	7:28	7:28
18S	8:00	8:16	8:24	8:32	8:38	8:38
18S	8:08	8:13	8:27	8:41	8:55	8:55
18S	9:00	9:16	9:24	9:32	9:38	9:38
18	9:08	9:13	9:27	9:41	9:55	9:55
18	10:08	10:13	10:27	10:41	10:55	10:55
18	11:08	11:13	11:27	11:41	11:55	11:55
18	12:08	12:13	12:27	12:41	12:55	12:55
18	1:08	1:13	1:27	1:41	1:55	1:55
18	2:08	2:13	2:27	2:41	2:55	2:55
18	3:08	3:13	3:27	3:41	3:55	3:55
18	4:08	4:13	4:27	4:41	4:55	4:55
18S	5:00	5:16	5:24	5:32	5:38	5:38
18	5:08	5:13	5:27	5:41	5:55	5:55
18S	6:00	6:16	6:24	6:32	6:38	6:38
18	6:08	6:13	6:27	6:41	6:55	6:55
18S	7:00	7:16	7:24	7:32	7:38	7:38
18	7:08	7:13	7:27	7:41	7:55	7:55
18	8:08	8:13	8:27	8:41	8:55	8:55
18	9:08	9:13	9:27	9:41	9:55	9:55
18	10:08	10:13	10:27	10:41	10:55	10:55
18	11:08	11:13	11:27	11:41	11:55	11:55

Scan here for trip planning and real time bus tracking options:



GoRaleigh is proud to be a part of the National Safe Place Program. Every GoRaleigh bus is a Safe Place.

WEEKEND & HOLIDAYS / SERVICIOS PARA FINES DE SEMANA Y DIAS FESTIVOS

ROUTE #	The Shoppes at Battle Bridge	Damon	Barwell at Bus Way at Poole Road	Payton at Belmont	Hargett	GoRaleigh Station
18	7:38	7:43	7:57	8:11	8:21	8:25
18	8:38	8:43	8:57	9:11	9:21	9:25
18	9:38	9:43	9:57	10:11	10:21	10:25
18	10:38	10:43	10:57	11:11	11:21	11:25
18	11:38	11:43	11:57	12:11	12:21	12:25
18	12:38	12:43	12:57	1:11	1:21	1:25
18	1:38	1:43	1:57	2:11	2:21	2:25
18	2:38	2:43	2:57	3:11	3:21	3:25
18	3:38	3:43	3:57	4:11	4:21	4:25
18	4:38	4:43	4:57	5:11	5:21	5:25
18	5:38	5:43	5:57	6:11	6:21	6:25
18	6:38	6:43	6:57	7:11	7:21	7:25
18	7:38	7:43	7:57	8:11	8:21	8:25
18	8:38	8:43	8:57	9:11	9:21	9:25
18	9:38	9:43	9:57	10:11	10:21	10:25
18	10:38	10:43	10:57	11:11	11:21	11:25
18	*11:38	*11:43	*11:57	*12:11	*12:21	*12:25

* This trip does not operate on Sunday or Holidays. (Este transporte no funciona los domingos o días festivos.)



INSTRUCTIONS / INSTRUCCIONES

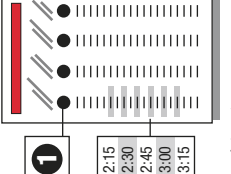
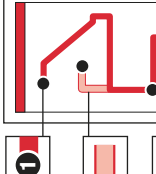
The bus stops here at listed times. Numbers on the map represent major stops; other stops are also available. (El bus hace paradas aquí de acuerdo al horario señalado. Los números en el mapa representan las paradas principales; hay otras paradas disponibles también.)

The bus travels here sometimes. See timetable beside the map for trips that travel this route variation. (El bus para por aquí algunas veces. Referirse a la tabla de horarios al lado del mapa para encontrar los viajes de esta ruta.)

The transfer point shows where routes intersect and transfers to other routes may be available. (El punto de traslado muestra dónde se intersectan las rutas y las transferencias disponibles a otras rutas.)

The bus stops at each of the times listed below the symbol. (El bus hace paradas a las horas señaladas debajo del símbolo.)

The timetable shows WHEN the bus stops. Shaded times indicate when a radial and local route meet. Transfers are timed so waiting is minimal. (La tabla de horarios muestra CUANDO el bus hace la parada. Las horas en sombreadas indican cuando una ruta radial y local se intersectan. Las transferencias son cronometradas de manera que el tiempo de espera es mínimo.)



FARES / TARIFAS

Fare Type	Full Fare	Reduced Fare ¹
One-Way Fare\$1.25\$0.60
Local Day Pass\$2.50\$1.25
7-Day Pass\$12.00\$6.00
31-Day Pass\$40.00\$20.00
Seniors Age 65 or Older & Children Age 12 or YoungerFree ²Free ²
Stored Value Card (Card has \$25.00 Value)\$20.00\$20.00

Other GoPass and regional options are available.

No Transfers Issued

¹Persons with Disabilities, Medicare Card Holders and Teens 13-18: When paying a Reduced Fare a GoRaleigh ID must be shown. Teens 13-18 must show a current School ID or GoRaleigh ID. A Medicare Card and a valid ID may be used to secure a GoRaleigh ID.

²Passengers 65 or Older, Children 12 or Younger: When paying a Seniors 65+ Free Fare a GoRaleigh ID must be shown. Children under 12 & over 60" tall must present a GoRaleigh ID. To Obtain a GoRaleigh ID: Call 919-996-3459 or visit the Information Booth at GoRaleigh Station during business hours.

Lost & Found 919-996-3869



919-485-RIDE (7433) • TTY: 800-735-2962
www.goraleigh.org



**CARY SENIOR
CENTER**



**GOCARY
ROUTES 4 AND 8**

Route 4

High House

EFFECTIVE JULY 30, 2022 /
EFFECTIVO 30 DE JULIO DE 2022



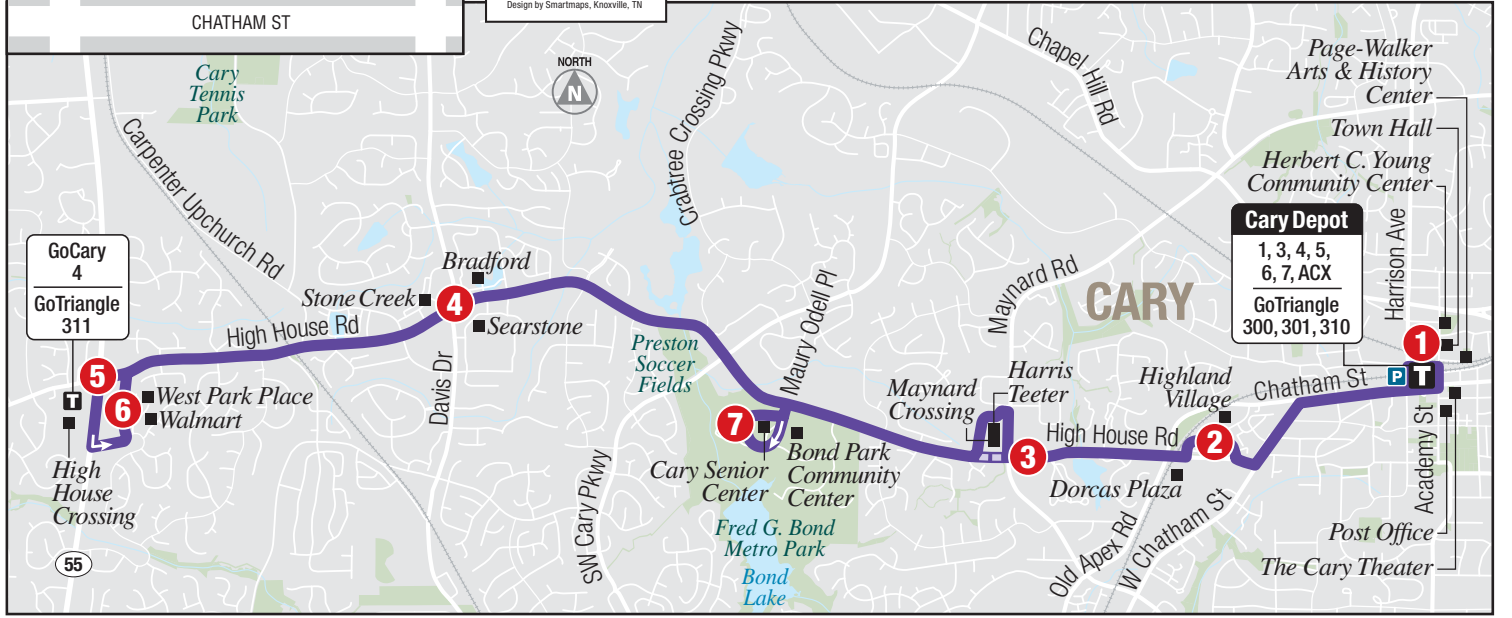
(919) 485-RIDE (7433)
www.GoCary.org

CARY DEPOT BOARDING LOCATIONS / UBICACIONES DEL EMBARQUE DE CARY DEPOT

LEGEND / LEYENDA

- Bus Route / Ruta del autobús
- Route Variation / Variación de ruta
- Timepoint / Horario de paradas
- Landmark / Punto de referencia
- Transfer / Transferencia
- Park & Ride / Parquear y Viajar
- Interstate Interestatal
- US Highway / Autopista federal
- State Highway / Autopista estatal

© 2022 GoCary
Design by Smartmaps, Knoxville, TN



MONDAY-SATURDAY / DE LUNES A SABADO

OUTBOUND TO HIGH HOUSE CROSSING / SALIDA A HIGH HOUSE CROSSING

	1 Cary Depot	2 Highland Village	3 High House at Maynard	4 High House at Davis	5 High House at Hwy 55
AM	6:00	6:05	6:09	6:15	6:23
	6:30	6:35	6:39	6:45	6:53
	7:00	7:05	7:09	7:15	7:23
	7:30	7:35	7:39	7:45	7:53
	8:00	8:05	8:09	8:15	8:23
	8:30	8:35	8:39	8:45	8:53
	9:00	9:05	9:09	9:15	9:23
	9:30	9:35	9:39*	9:45	9:53
	10:00	10:05	10:09*	10:15	10:23
	10:30	10:35	10:39*	10:45	10:53
PM	11:00	11:05	11:09*	11:15	11:23
	11:30	11:35	11:39*	11:45	11:53
	12:00	12:05	12:09*	12:15	12:23
	12:30	12:35	12:39*	12:45	12:53
	1:00	1:05	1:09*	1:15	1:23
	1:30	1:35	1:39*	1:45	1:53
	2:00	2:05	2:09*	2:15	2:23
	2:30	2:35	2:39	2:45	2:53
	3:00	3:05	3:09	3:15	3:23
	3:30	3:35	3:39	3:45	3:53
4:00	4:05	4:09	4:15	4:23	
4:30	4:35	4:39	4:45	4:53	
5:00	5:05	5:09	5:15	5:23	
5:30	5:35	5:39	5:45	5:53	
6:00	6:05	6:09	6:15	6:23	
6:30	6:35	6:39	6:45	6:53	
7:00	7:05	7:09*	7:15	7:23	
8:00	8:05	8:09*	8:15	8:23	
9:00	9:05	9:09*	9:15	9:23	
10:00	10:05	10:09*	10:15	10:23	

INBOUND TO DEPOT / LLEGADA A DEPOT

	6 Walmart at Hwy 55	4 High House at Davis	7 Senior Center at Bond Park**	3 High House at Maynard	2 Highland Village	1 Cary Depot
AM	6:30	6:35	6:40	6:45	6:50	6:55
	7:00	7:05	7:10	7:15	7:20	7:25
	7:30	7:35	7:40	7:45	7:50	7:55
	8:00	8:05	8:10	8:15	8:20	8:25
	8:30	8:35	8:40	8:45	8:50	8:55
	9:00	9:05	9:10	9:15	9:20	9:25
	9:30	9:35	9:40	9:45	9:50	9:55
	10:00	10:05	10:10	10:15*	10:20	10:25
	10:30	10:35	10:40	10:45*	10:50	10:55
	11:00	11:05	11:10	11:15*	11:20	11:25
PM	11:30	11:35	11:40	11:45*	11:50	11:55
	12:00	12:05	12:10	12:15*	12:20	12:25
	12:30	12:35	12:40	12:45*	12:50	12:55
	1:00	1:05	1:10	1:15*	1:20	1:25
	1:30	1:35	1:40	1:45*	1:50	1:55
	2:00	2:05	2:10	2:15*	2:20	2:25
	2:30	2:35	2:40	2:45*	2:50	2:55
	3:00	3:05	3:10	3:15	3:20	3:25
	3:30	3:35	3:40	3:45	3:50	3:55
	4:00	4:05	4:10	4:15	4:20	4:25
4:30	4:35	4:40	4:45	4:50	4:55	
5:00	5:05	5:10	5:15	5:20	5:25	
5:30	5:35	5:40	5:45	5:50	5:55	
6:00	6:05	6:10	6:15	6:20	6:25	
6:30	6:35	6:40	6:45	6:50	6:55	
7:00	7:05	7:10	7:15	7:20	7:25	
7:30	7:35	7:40	7:45*	7:50	7:55	
8:30	8:35	8:40	8:45*	8:50	8:55	
9:30	9:35	9:40	9:45*	9:50	9:55	

Bus bypasses Harris Teeter stop these trips Monday-Friday. / El autobús se desvía de la parada Harris Teeter en estos viajes de lunes a viernes.

* Bus stops off-street at Harris Teeter at these times Monday-Friday and all times Saturday & Sunday. / El autobús se detiene fuera de la calle en Harris Teeter en estos horarios de lunes a viernes y todos los sábados y domingos.

** Senior Center stop served on inbound trips only. / La parada en el Centro para Personas de la Tercera Edad funciona solo en viajes de regreso.

SUNDAY / DOMINGO

	1 Cary Depot	2 Highland Village	3 High House at Maynard	4 High House at Davis	5 High House at Hwy 55
AM	7:00	7:05	7:09*	7:15	7:23
	8:00	8:05	8:09*	8:15	8:23
	9:00	9:05	9:09*	9:15	9:23
	10:00	10:05	10:09*	10:15	10:23
	11:00	11:05	11:09*	11:15	11:23
12:00	12:05	12:09*	12:15	12:23	
PM	1:00	1:05	1:09*	1:15	1:23
	2:00	2:05	2:09*	2:15	2:23
	3:00	3:05	3:09*	3:15	3:23
	4:00	4:05	4:09*	4:15	4:23
	5:00	5:05	5:09*	5:15	5:23
	6:00	6:05	6:09*	6:15	6:23
	7:00	7:05	7:09*	7:15	7:23
	8:00	8:05	8:09*	8:15	8:23

	6 Walmart at Hwy 55	4 High House at Davis	7 Senior Center at Bond Park**	3 High House at Maynard	2 Highland Village	1 Cary Depot
AM	7:30	7:35	7:40	7:45*	7:50	7:55
	8:30	8:35	8:40	8:45*	8:50	8:55
	9:30	9:35	9:40	9:45*	9:50	9:55
	10:30	10:35	10:40	10:45*	10:50	10:55
	11:30	11:35	11:40	11:45*	11:50	11:55
12:30	12:35	12:40	12:45*	12:50	12:55	
PM	1:30	1:35	1:40	1:45*	1:50	1:55
	2:30	2:35	2:40	2:45*	2:50	2:55
	3:30	3:35	3:40	3:45*	3:50	3:55
	4:30	4:35	4:40	4:45*	4:50	4:55
	5:30	5:35	5:40	5:45*	5:50	5:55
	6:30	6:35	6:40	6:45*	6:50	6:55
	7:30	7:35	7:40	7:45*	7:50	7:55
	8:30	8:35	8:40	8:45*	8:50	8:55

PM times are in bold. / Las horas de la tarde están en **negrilla**. Schedule and route information subject to change. / La información de rutas y horarios está sujeta a cambios.

System Map

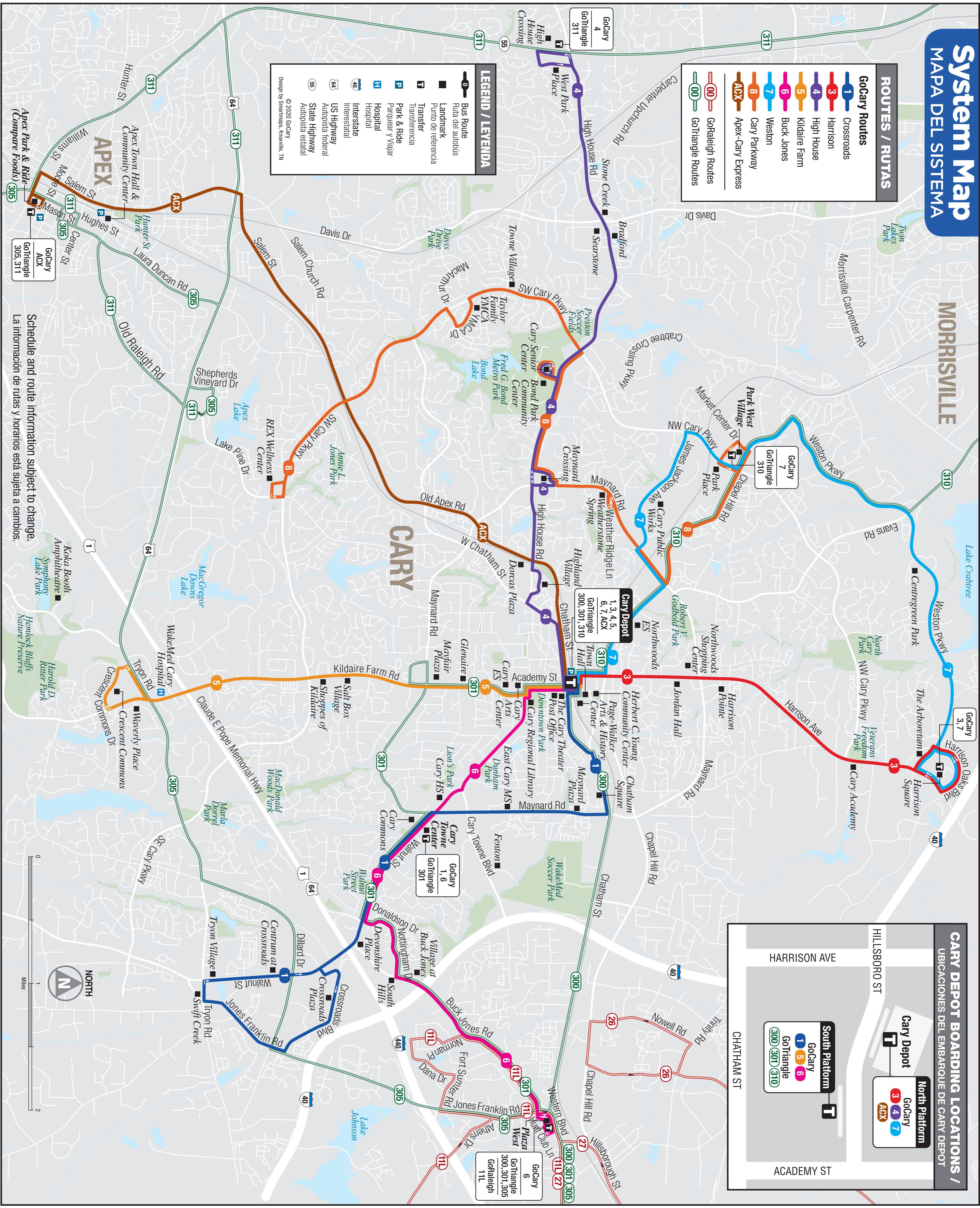
MAPA DEL SISTEMA

ROUTES / RUTAS

- GoCarry Routes**
- 1 Crossroads
 - 3 Harrison
 - 4 High House
 - 5 Kildaire Farm
 - 6 Buck Jones
 - 7 Weston
 - 8 Cary Parkway
 - ACX Apex-Cary Express
- GoRaleigh Routes**
- 00 GoRaleigh Routes
 - 00 GoTriangle Routes

LEGEND / LEYENDA

- Bus Route
Ruta del autobús
 - Landmark
Punto de referencia
 - Transfer
Transferencia
 - Park & Ride
Parquear y Viajar
 - Hospital
 - Interstate
 - US Highway
Autopista federal
 - State Highway
Autopista estatal
- © 2020 GoCary
Design by Smartmaps, Knoxville, TN



CARY DEPOT BOARDING LOCATIONS / UBICACIONES DEL EMBARQUE DE CARY DEPOT

North Platform

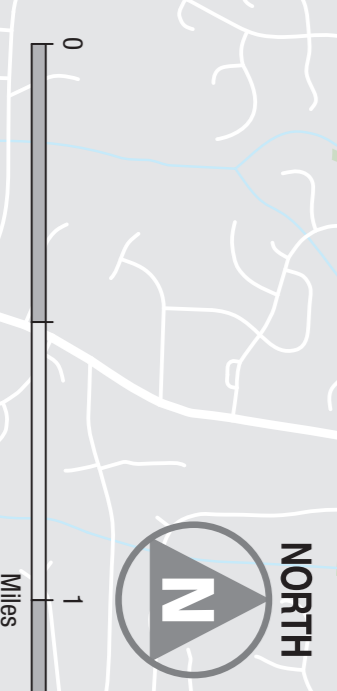
- GoCary 3, 4, 7
- ACX

South Platform

- GoCary 1, 5, 6
- GoTriangle 300, 301, 310

Street names: HILLSBORO ST, CHATHAM ST, ACADEMY ST, HARRISON AVE.

Schedule and route information subject to change.
La información de rutas y horarios está sujeta a cambios.



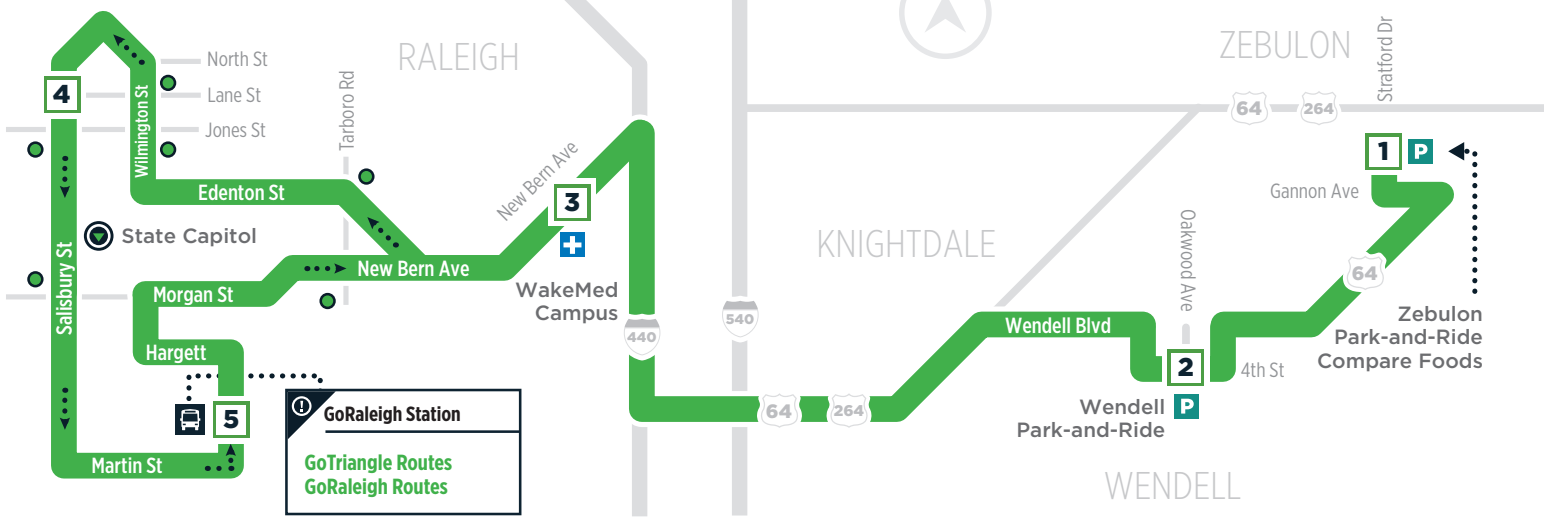


**EASTERN
REGIONAL
CENTER**



ROUTE ZWX

Downtown Raleigh **AM**

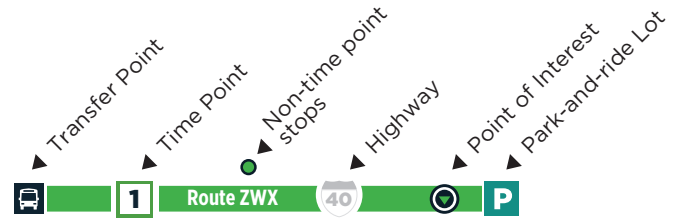


Downtown Raleigh **PM**



Route ZWX

LEGEND



NO SMOKING IS ALLOWED ON GOTRIANGLE VEHICLES

Smoking and/or the use of vapor products, including e-cigarettes, is not permitted on GoTriangle vehicles, at bus stops and city-owned sidewalks within Orange, Durham and Wake County.

ZWX

MONDAY - FRIDAY SERVICE

ZEBULON TO WENDELL TO RALEIGH

Zebulon Park-and-Ride (Compare Foods) #1888	Wendell Park-and-Ride #1890	New Bern Ave. at WakeMed (across) #9923	Salisbury St. at Lane St. #8059	Blount St. at GoRaleigh Station #8909
1	2	3	4	5
6:00 AM	6:10 AM	6:32 AM	6:42 AM	6:50 AM
7:00 AM	7:10 AM	7:32 AM	7:42 AM	7:50 AM
8:00 AM	8:10 AM	8:32 AM	8:42 AM	8:50 AM
-	-	-	-	-
5:05 PM	5:15 PM	5:40 PM	-	5:55 PM

RALEIGH TO WENDELL TO ZEBULON

Blount St. at GoRaleigh Station #8909	Salisbury St. at Lane St. #8059	New Bern Ave. at WakeMed #1891	Wendell Park-and-Ride #1889	Zebulon Park-and-Ride (Compare Foods) #1888
5	4	3	2	1
7:00 AM	-	7:10 AM	7:33 AM	7:50 AM
-	-	-	-	-
4:10 PM	4:15 PM	4:25 PM	4:48 PM	5:00 PM
5:10 PM	5:15 PM	5:25 PM	5:48 PM	6:00 PM
6:10 PM	6:15 PM	6:25 PM	6:48 PM	7:00 PM



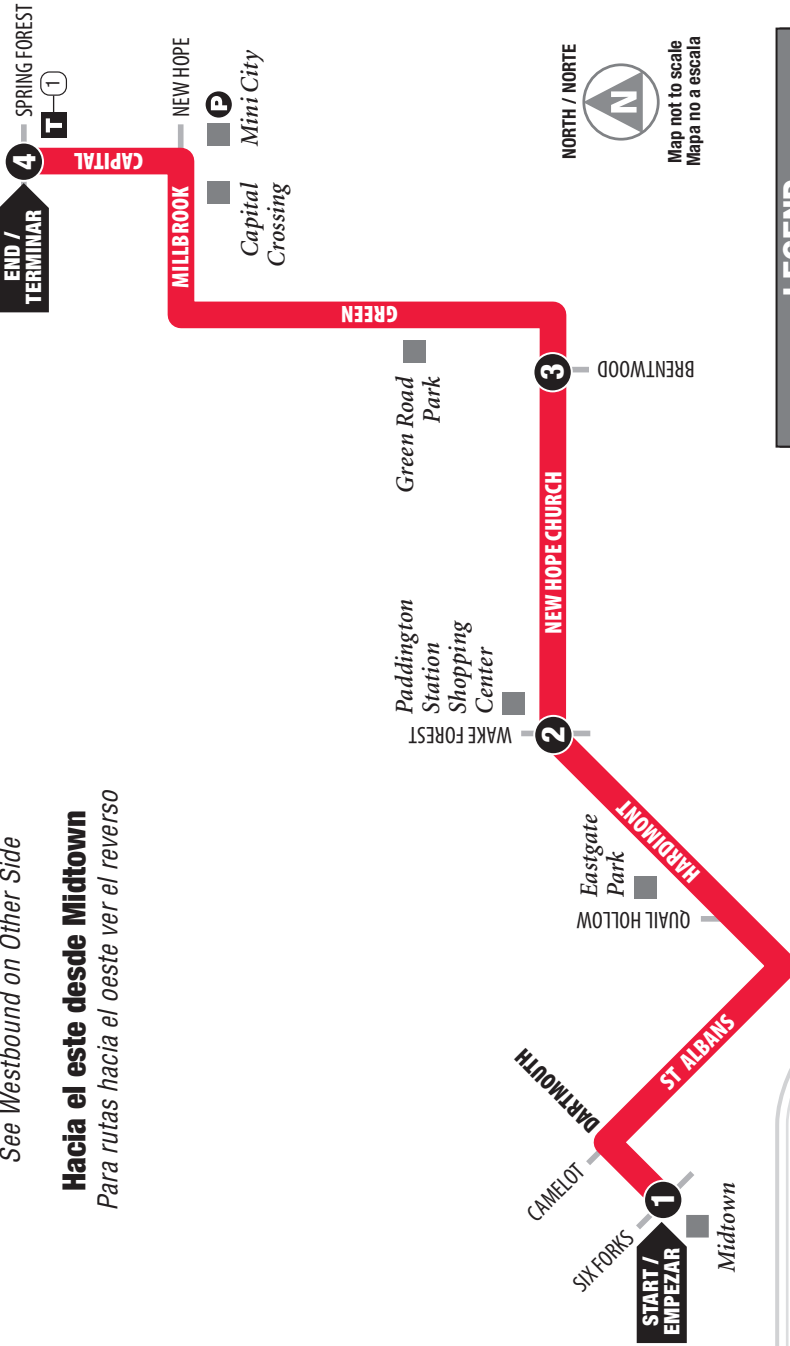
**GREEN ROAD
COMMUNITY
CENTER**

ROUTE 24L

Route 24L North Crosstown

Eastbound from Midtown
See Westbound on Other Side

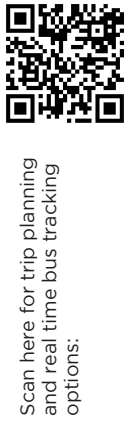
Hacia el este desde Midtown
Para rutas hacia el oeste ver el reverso



LEGEND

- Regular Route / Ruta de autobus
- Timepoint / Horario de paradas
- Transfer Point / Punto traslado
- Park & Ride Lot / Estacionamiento para usuarios de transporte colectivo
- Point of Interest / Sitios de interés

©2021, GoRaleigh • Design by Smartmaps, Inc.



GoRaleigh is proud to be a part of the National Safe Place Program. Every GoRaleigh bus is a Safe Place.

Eastbound from Midtown

Hacia el este desde Midtown

MONDAY-FRIDAY / LUNES-VIERNES

	1	2	3	4
AM	6:30	6:40	6:44	6:27
	7:00	7:10	7:14	6:57
	7:30	7:40	7:44	7:57
	8:00	8:10	8:14	8:27
	8:30	8:40	8:44	8:57
	9:00	9:10	9:14	9:27
	10:00	10:10	10:14	10:27
	11:00	11:10	11:14	11:27
PM	12:00	12:10	12:14	12:27
	1:00	1:10	1:14	1:27
	2:00	2:10	2:14	2:27
	3:00	3:10	3:14	3:27
	4:00	4:10	4:14	4:27
	4:30	4:40	4:44	4:57
	5:00	5:10	5:14	5:27
	5:30	5:40	5:44	5:57
	6:00	6:10	6:14	6:27
	6:30	6:40	6:44	6:57

WEEKEND & HOLIDAYS / SERVICIOS PARA FINES DE SEMANA Y DIAS FESTIVOS

AM	7:45	7:55	7:59	7:11
	8:45	8:55	8:59	8:11
	9:45	9:55	9:59	9:11
	10:45	10:55	10:59	10:11
	11:45	11:55	11:59	12:11
PM	12:45	12:55	12:59	1:11
	1:45	1:55	1:59	2:11
	2:45	2:55	2:59	3:11
	3:45	3:55	3:59	4:11
	4:45	4:55	4:59	5:11
	5:45	5:55	5:59	6:11
	6:45	6:55	6:59	7:11

Shaded times indicate when the Route 24L North Crosstown and Route 1 Capital connect at the transfer point located at Capital/Spring Forest. (Los espacios de tiempo sombreados indican cuando la Ruta 24L North Crosstown y la Ruta 1 Capital se conectan en el punto de transferencia localizado en Capital/Spring Forest.)

INSTRUCCIONES / INSTRUCCIONES

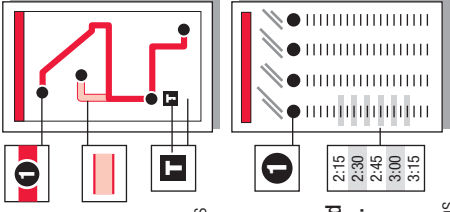
The bus stops here at listed times. Numbers on the map represent major stops; other stops are also available. (El bus hace paradas aquí de acuerdo al horario señalado. Los números en el mapa representan las paradas principales; hay otras paradas disponibles también.)

The bus travels here sometimes. See timetable beside the map for trips that travel this route variation. (El bus para por aquí algunas veces. Referirse a la tabla de horarios al lado del mapa para encontrar los viajes de esta ruta.)

The transfer point shows where routes intersect and transfers to other routes may be available. (El punto de traslado muestra dónde se intersectan las rutas y las transferencias disponibles a otras rutas.)

The bus stops at each of the times listed below the symbol. (El bus hace paradas a las horas señaladas debajo del símbolo.)

The timetable shows WHEN the bus stops. Shaded times indicate when a radial and local route meet. Transfers are timed so waiting is minimal. (La tabla de horarios muestra CUANDO el bus hace la paradas. Las horas en sombreadas indican cuando una ruta radial y local se intersectan. Las transferencias son cronometradas de manera que el tiempo de espera es mínimo.)



FARES / TARIFAS

Fare Type	Full Fare	Reduced Fare ¹
One-Way Fare\$1.25\$0.60
Local Day Pass\$2.50\$1.25
7-Day Pass\$12.00\$6.00
31-Day Pass\$40.00\$20.00
Seniors Age 65 or Older & Children Age 12 or YoungerFree ²Free ²
Stored Value Card (Card has \$25.00 Value)\$20.00

Other GoPass and regional options are available.

No Transfers Issued

- ¹Persons with Disabilities, Medicare Card Holders and Teens 13-18: When paying a Reduced Fare a GoRaleigh ID must be shown. Teens 13-18 must show a current School ID or GoRaleigh ID. A Medicare Card and a valid ID may be used to secure a GoRaleigh ID.
 - ²Passengers 65 or Older, Children 12 or Younger: When paying a Seniors 65+ Free Fare a GoRaleigh ID must be shown. Children under 12 & over 60* tall must present a GoRaleigh ID.
- To Obtain a GoRaleigh ID: Call 919-996-3459 or visit the information Booth at GoRaleigh Station during business hours.

Lost & Found 919-996-3869



919-485-RIDE (7433) • TTY: 800-735-2962
www.goraleigh.org

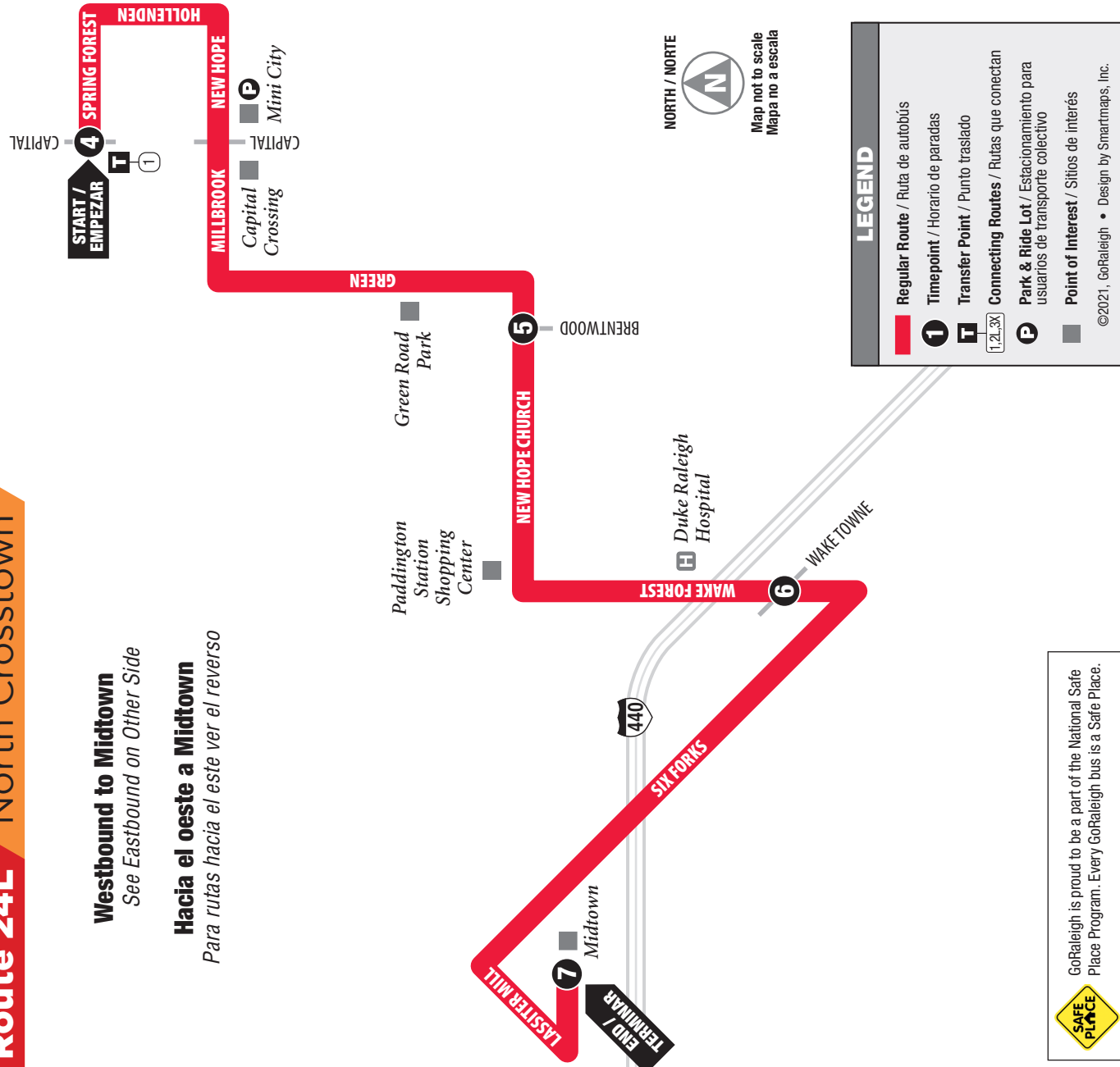
Route 24L North Crosstown

Westbound to Midtown

See Eastbound on Other Side

Hacia el oeste a Midtown

Para rutas hacia el este ver el reverso



SAFE PLACE
GoRaleigh is proud to be a part of the National Safe Place Program. Every GoRaleigh bus is a Safe Place.

Westbound to Midtown

Hacia al oeste a Midtown

MONDAY-FRIDAY / LUNES-VIERNES

	4 Capital at Spring Forest	5 New Hope Church at Brentwood	6 Wake Forest at Wake Towne Dr	7 Midtown
AM	6:27	6:40	6:48	7:00
	6:57	7:10	7:18	7:30
	7:27	7:40	7:48	8:00
	7:57	8:10	8:18	8:30
	8:27	8:40	8:48	9:00
	8:57	9:10	9:18	9:30
	9:27	9:40	9:48	10:00
	10:27	10:40	10:48	11:00
	11:27	11:40	11:48	12:00
PM	12:27	12:40	12:48	1:00
	1:27	1:40	1:48	2:00
	2:27	2:40	2:48	3:00
	3:27	3:40	3:48	4:00
	4:27	4:40	4:48	5:00
	4:57	5:10	5:18	5:30
	5:27	5:40	5:48	6:00
	5:57	6:10	6:18	6:30
	6:27	6:40	6:48	7:00
	6:57	7:10	7:18	7:30

WEEKEND & HOLIDAYS / SERVICIOS PARA FINES DE SEMANA Y DIAS FESTIVOS

AM	7:15	7:27	7:35	7:45
	8:15	8:27	8:35	8:45
	9:15	9:27	9:35	9:45
	10:15	10:27	10:35	10:45
PM	11:15	11:27	11:35	11:45
	12:15	12:27	12:35	12:45
	1:15	1:27	1:35	1:45
	2:15	2:27	2:35	2:45
	3:15	3:27	3:35	3:45
	4:15	4:27	4:35	4:45
	5:15	5:27	5:35	5:45
	6:15	6:27	6:35	6:45

Scan here for trip planning and real time bus tracking options:



ROUTE 24L DAILY SERVICE

North Crosstown

SERVING:

- Midtown
- Duke Raleigh Hospital
- Green Road Park
- Capital Crossing Shopping Center
- Mini City Shopping Center - Park & Ride



Raleigh

919-485-RIDE (7433)
www.GoRaleigh.org

Effective: 1.3.21

**HERBERT C.
YOUNG
COMMUNITY
CENTER**

**GOCARY
DL & ROUTE 3**

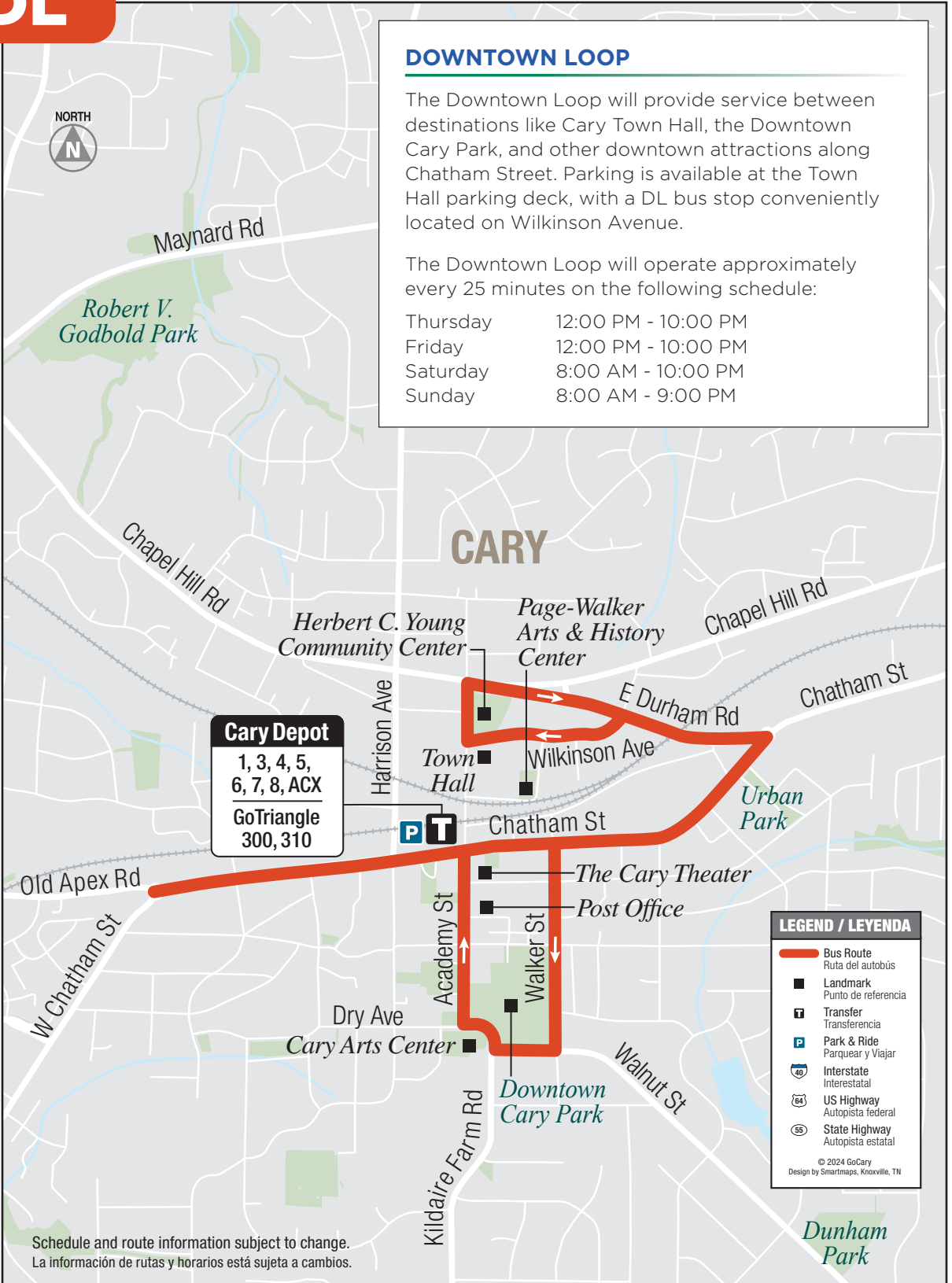
**GOTRIANGLE
ROUTE 300**

DOWNTOWN LOOP

The Downtown Loop will provide service between destinations like Cary Town Hall, the Downtown Cary Park, and other downtown attractions along Chatham Street. Parking is available at the Town Hall parking deck, with a DL bus stop conveniently located on Wilkinson Avenue.

The Downtown Loop will operate approximately every 25 minutes on the following schedule:

Thursday	12:00 PM - 10:00 PM
Friday	12:00 PM - 10:00 PM
Saturday	8:00 AM - 10:00 PM
Sunday	8:00 AM - 9:00 PM



Cary Depot
 1, 3, 4, 5,
 6, 7, 8, ACX
 GoTriangle
 300, 310

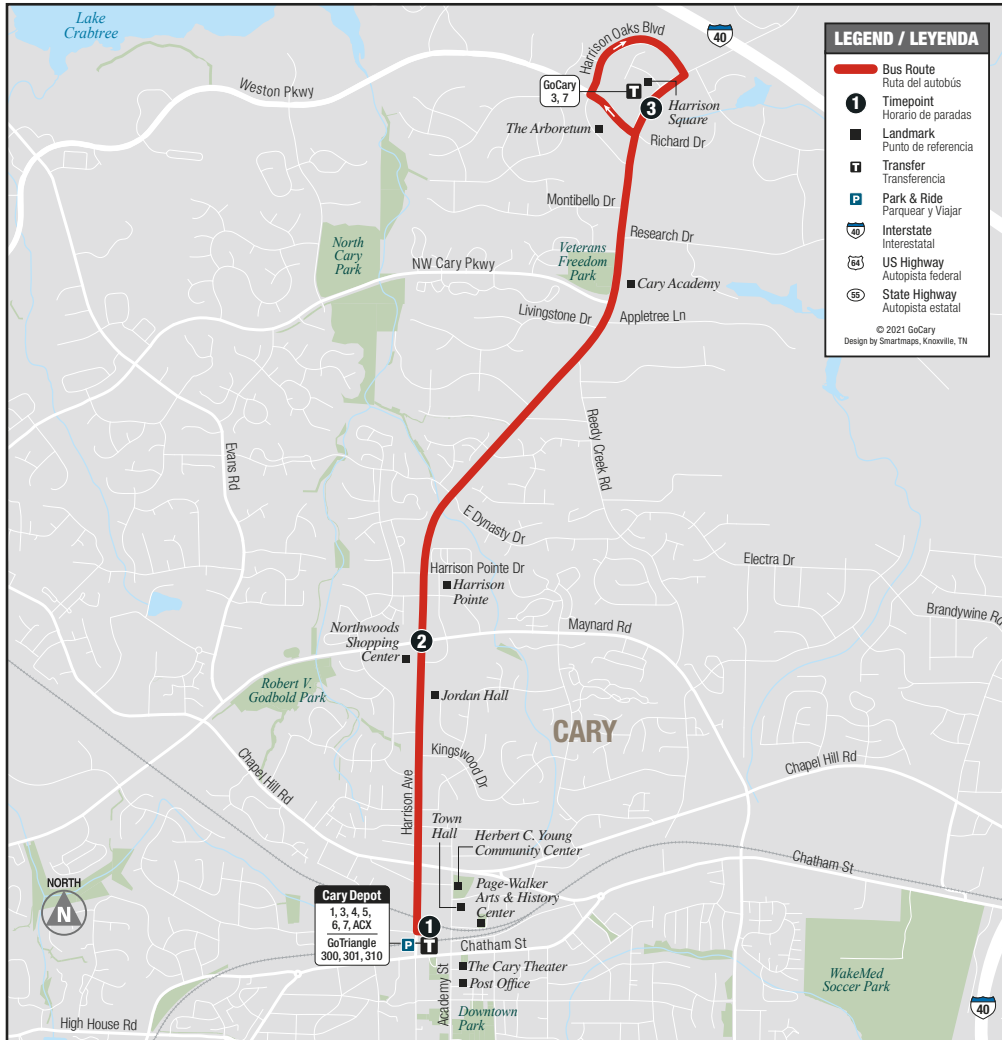
LEGEND / LEYENDA

- Bus Route / Ruta del autobús
- Landmark / Punto de referencia
- T Transfer / Transferencia
- P Park & Ride / Parquear y Viajar
- Interstate / Interestatal
- US Highway / Autopista federal
- State Highway / Autopista estatal

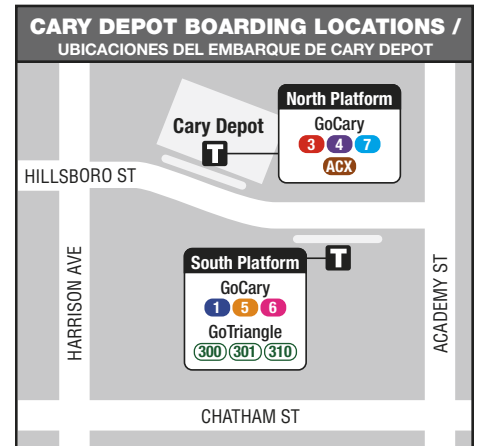
© 2024 GoCary
 Design by Smartmaps, Knoxville, TN

Schedule and route information subject to change.
 La información de rutas y horarios está sujeta a cambios.

EFFECTIVE OCTOBER 2, 2021 /
EFFECTIVO 2 DE OCTUBRE DE 2021



(919) 485-RIDE (7433)
www.GoCary.org



MONDAY-SATURDAY / DE LUNES A SABADO

OUTBOUND TO HARRISON OAKS / SALIDA A HARRISON OAKS

	1 Cary Depot	2 Harrison at Maynard	3 Harrison Oaks
AM	6:00	6:05	6:13
	6:30	6:35	6:43
	7:00	7:05	7:13
	7:30	7:35	7:43
	8:00	8:05	8:13
	8:30	8:35	8:43
	9:00	9:05	9:13
	9:30	9:35	9:43
	10:00	10:05	10:13
	10:30	10:35	10:43
	11:00	11:05	11:13
	11:30	11:35	11:43
PM	12:00	12:05	12:13
	12:30	12:35	12:43
	1:00	1:05	1:13
	1:30	1:35	1:43
	2:00	2:05	2:13
	2:30	2:35	2:43
	3:00	3:05	3:13
	3:30	3:35	3:43
	4:00	4:05	4:13
	4:30	4:35	4:43
	5:00	5:05	5:13
	5:30	5:35	5:43
6:00	6:05	6:13	
6:30	6:35	6:43	
7:00	7:05	7:13	
7:30	7:35	7:43	
8:30	8:35	8:43	
9:30	9:35	9:43	

INBOUND TO DEPOT / LLEGADA A DEPOT

	3 Harrison Oaks	2 Harrison at Maynard	1 Cary Depot
AM	6:13	6:19	6:22
	6:43	6:49	6:52
	7:13	7:19	7:22
	7:43	7:49	7:52
	8:13	8:19	8:22
	8:43	8:49	8:52
	9:13	9:19	9:22
	9:43	9:49	9:52
	10:13	10:19	10:22
	10:43	10:49	10:52
	11:13	11:19	11:22
	11:43	11:49	11:52
PM	12:13	12:19	12:22
	12:43	12:49	12:52
	1:13	1:19	1:22
	1:43	1:49	1:52
	2:13	2:19	2:22
	2:43	2:49	2:52
	3:13	3:19	3:22
	3:43	3:49	3:52
	4:13	4:19	4:22
	4:43	4:49	4:52
	5:13	5:19	5:22
	5:43	5:49	5:52
6:13	6:19	6:22	
6:43	6:49	6:52	
7:13	7:19	7:22	
7:43	7:49	7:52	
8:43	8:49	8:52	
9:43	9:49	9:52	

SUNDAY / DOMINGO

	1 Cary Depot	2 Harrison at Maynard	3 Harrison Oaks
AM	7:30	7:35	7:43
	8:30	8:35	8:43
	9:30	9:35	9:43
	10:30	10:35	10:43
	11:30	11:35	11:43
	12:30	12:35	12:43
PM	1:30	1:35	1:43
	2:30	2:35	2:43
	3:30	3:35	3:43
	4:30	4:35	4:43
	5:30	5:35	5:43
	6:30	6:35	6:43
7:30	7:35	7:43	
8:30	8:35	8:43	

PM times are in **bold**. / Las horas de la tarde están en **negrilla**.

Schedule and route information subject to change. / La información de rutas y horarios está sujeta a cambios.

System Map

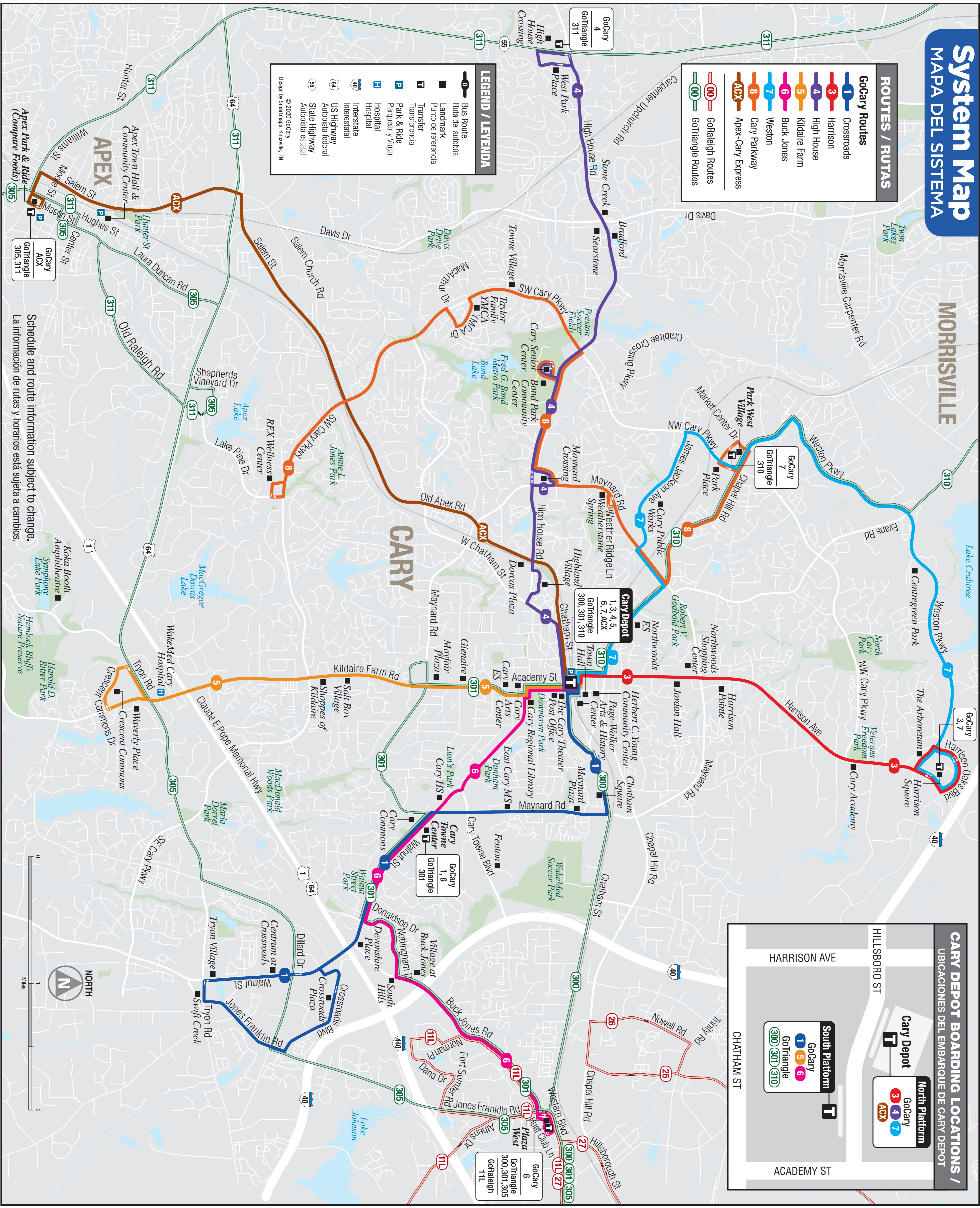
MAPA DEL SISTEMA

ROUTES / RUTAS

- GoCarry Routes**
- 1 Crossroads
 - 3 Harrison
 - 4 High House
 - 5 Kildaire Farm
 - 6 Buck Jones
 - 7 Weston
 - 8 Cary Parkway
 - ACX Apex-Cary Express
- GoRaleigh Routes**
- 00 GoRaleigh Routes
 - 00 GoTriangle Routes

LEGEND / LEYENDA

- Bus Route
Ruta del autobús
 - Landmark
Punto de referencia
 - Transfer
Transferencia
 - Park & Ride
Parquear y Viajar
 - Hospital
 - Interstate
 - US Highway
Autopista federal
 - State Highway
Autopista estatal
- © 2020 GoCary
Design by Smartmaps, Knoxville, TN



CARY DEPOT BOARDING LOCATIONS / UBICACIONES DEL EMBARQUE DE CARY DEPOT

North Platform

- GoCary 3, 4, 7
- ACX

South Platform

- GoCary 1, 5, 6
- GoTriangle 300, 301, 310

Map Labels: HILLSBORO ST, CHATHAM ST, ACADEMY ST, HARRISON AVE

Cary Depot

1, 3, 4, 5, 6, 7, ACX
GoTriangle 300, 301, 310

GoCary 1, 6

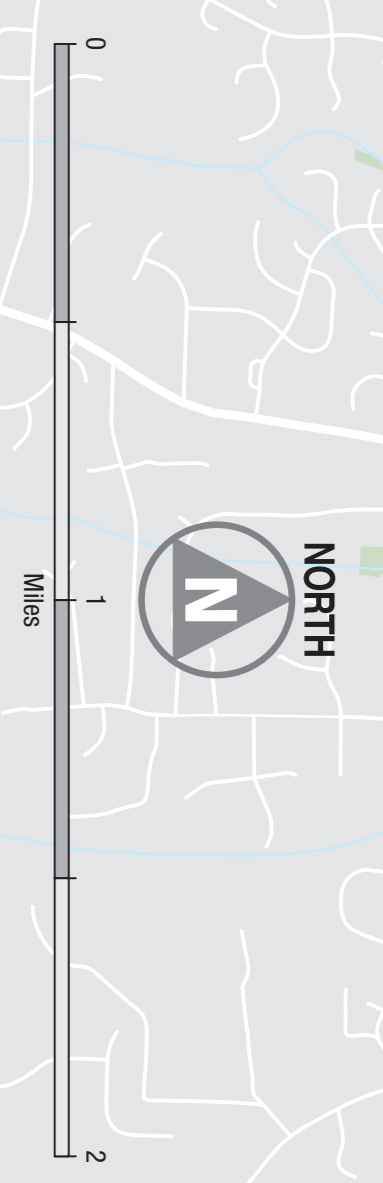
GoTriangle 301

GoCary 6

GoTriangle 300, 301, 305

GoRaleigh 111

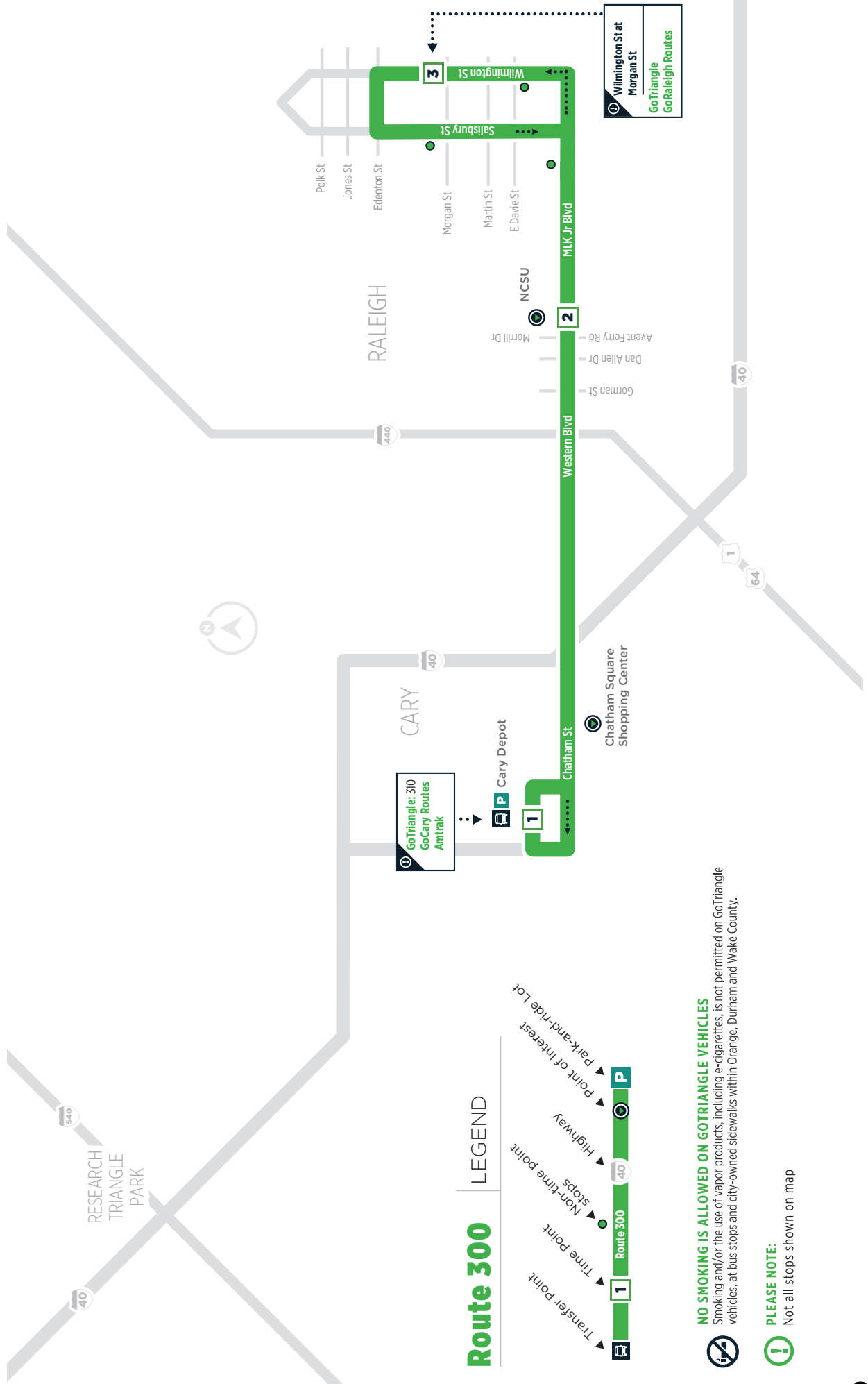
Schedule and route information subject to change.
La información de rutas y horarios está sujeta a cambios.



ROUTE 300

ROUTE

MARCH 2024



300

ROUTE

MONDAY - FRIDAY SERVICE

Cary Depot #1598
 Western Blvd at Dan Allen Dr (NCSU Main Campus) #1277
 Wilmington St at Morgan St #8002



Station	1	2	3
Cary Depot #1598	6:00 AM	6:14 AM	6:25 AM
Western Blvd at Dan Allen Dr (NCSU Main Campus) #1277	6:30 AM	6:44 AM	6:55 AM
Wilmington St at Morgan St #8002	7:00 AM	7:14 AM	7:25 AM
Wilmington St at Morgan St #8002	7:30 AM	7:44 AM	7:55 AM
Western Blvd at Morrill Dr (WB) #1301	8:00 AM	8:14 AM	8:25 AM
Cary Depot #1598	8:30 AM	8:44 AM	8:55 AM
Western Blvd at Morrill Dr (WB) #1301	9:15 AM	9:31 AM	9:47 AM
Cary Depot #1598	9:45 AM	10:01 AM	10:17 AM
Western Blvd at Morrill Dr (WB) #1301	10:15 AM	10:31 AM	10:47 AM
Cary Depot #1598	10:45 AM	11:01 AM	11:17 AM
Western Blvd at Morrill Dr (WB) #1301	11:15 AM	11:31 AM	11:47 AM
Cary Depot #1598	11:45 AM	12:01 PM	12:17 PM
Western Blvd at Morrill Dr (WB) #1301	12:15 PM	12:31 PM	12:47 PM
Cary Depot #1598	12:45 PM	1:01 PM	1:17 PM
Western Blvd at Morrill Dr (WB) #1301	1:15 PM	1:31 PM	1:47 PM
Cary Depot #1598	1:45 PM	2:01 PM	2:17 PM
Western Blvd at Morrill Dr (WB) #1301	2:15 PM	2:31 PM	2:47 PM
Cary Depot #1598	2:45 PM	3:01 PM	3:17 PM
Western Blvd at Morrill Dr (WB) #1301	3:15 PM	3:31 PM	3:47 PM
Cary Depot #1598	3:45 PM	4:01 PM	4:17 PM
Western Blvd at Morrill Dr (WB) #1301	4:15 PM	4:31 PM	4:47 PM
Cary Depot #1598	4:45 PM	5:01 PM	5:17 PM
Western Blvd at Morrill Dr (WB) #1301	5:15 PM	5:31 PM	5:47 PM
Cary Depot #1598	5:45 PM	6:01 PM	6:17 PM
Western Blvd at Morrill Dr (WB) #1301	6:15 PM	6:31 PM	6:47 PM
Cary Depot #1598	7:00 PM	7:14 PM	7:25 PM
Western Blvd at Morrill Dr (WB) #1301	8:00 PM	8:14 PM	8:25 PM
Cary Depot #1598	9:00 PM	9:14 PM	9:25 PM
Western Blvd at Morrill Dr (WB) #1301	-	-	-
Cary Depot #1598	6:55 AM	6:39 AM	6:55 AM
Western Blvd at Morrill Dr (WB) #1301	7:25 AM	7:09 AM	7:25 AM
Cary Depot #1598	7:55 AM	7:39 AM	7:55 AM
Western Blvd at Morrill Dr (WB) #1301	8:25 AM	8:09 AM	8:25 AM
Cary Depot #1598	8:55 AM	8:39 AM	8:55 AM
Western Blvd at Morrill Dr (WB) #1301	9:25 AM	9:09 AM	9:25 AM
Cary Depot #1598	10:10 AM	9:50 AM	10:10 AM
Western Blvd at Morrill Dr (WB) #1301	10:40 AM	10:20 AM	10:40 AM
Cary Depot #1598	11:10 AM	10:50 AM	11:10 AM
Western Blvd at Morrill Dr (WB) #1301	11:40 AM	11:20 AM	11:40 AM
Cary Depot #1598	12:10 PM	11:50 AM	12:10 PM
Western Blvd at Morrill Dr (WB) #1301	12:40 PM	12:20 PM	12:40 PM
Cary Depot #1598	1:10 PM	12:50 PM	1:10 PM
Western Blvd at Morrill Dr (WB) #1301	1:40 PM	1:20 PM	1:40 PM
Cary Depot #1598	2:10 PM	1:50 PM	2:10 PM
Western Blvd at Morrill Dr (WB) #1301	2:40 PM	2:20 PM	2:40 PM
Cary Depot #1598	3:10 PM	2:50 PM	3:10 PM
Western Blvd at Morrill Dr (WB) #1301	3:40 PM	3:20 PM	3:40 PM
Cary Depot #1598	4:10 PM	3:50 PM	4:10 PM
Western Blvd at Morrill Dr (WB) #1301	4:40 PM	4:20 PM	4:40 PM
Cary Depot #1598	5:10 PM	4:50 PM	5:10 PM
Western Blvd at Morrill Dr (WB) #1301	5:40 PM	5:20 PM	5:40 PM
Cary Depot #1598	6:10 PM	5:50 PM	6:10 PM
Western Blvd at Morrill Dr (WB) #1301	6:55 PM	6:40 PM	6:55 PM
Cary Depot #1598	7:55 PM	7:40 PM	7:55 PM
Western Blvd at Morrill Dr (WB) #1301	8:55 PM	8:40 PM	8:55 PM
Cary Depot #1598	9:55 PM	9:40 PM	9:55 PM

BOLD Serves #8001 GoRaleigh Station Platform C

ROUTE 300 SATURDAY & SUNDAY SERVICE

SATURDAY

Cary Depot #1398
 Western Blvd at Dan Allen Dr #1277
 Wilmington St at Morgan St #8002

1 2 3

7:00 AM	7:14 AM	7:25 AM	-	-	-
7:30 AM	7:44 AM	7:55 AM	-	-	-
8:00 AM	8:14 AM	8:25 AM	7:30 AM	7:39 AM	7:55 AM
8:30 AM	8:44 AM	8:55 AM	8:00 AM	8:09 AM	8:25 AM
9:00 AM	9:14 AM	9:25 AM	8:30 AM	8:39 AM	8:55 AM
9:30 AM	9:44 AM	9:55 AM	9:00 AM	9:09 AM	9:25 AM
10:00 AM	10:14 AM	10:25 AM	9:30 AM	9:39 AM	9:55 AM
10:30 AM	10:44 AM	10:55 AM	10:00 AM	10:09 AM	10:25 AM
11:00 AM	11:14 AM	11:25 AM	10:30 AM	10:39 AM	10:55 AM
11:30 AM	11:44 AM	11:55 AM	11:00 AM	11:09 AM	11:25 AM
12:00 PM	12:14 PM	12:25 PM	11:30 AM	11:39 AM	11:55 AM
12:30 PM	12:44 PM	12:55 PM	12:00 PM	12:09 PM	12:25 PM
1:00 PM	1:14 PM	1:25 PM	12:30 PM	12:39 PM	12:55 PM
1:30 PM	1:44 PM	1:55 PM	1:00 PM	1:09 PM	1:25 PM
2:00 PM	2:14 PM	2:25 PM	1:30 PM	1:39 PM	1:55 PM
2:30 PM	2:44 PM	2:55 PM	2:00 PM	2:09 PM	2:25 PM
3:00 PM	3:14 PM	3:25 PM	2:30 PM	2:39 PM	2:55 PM
3:30 PM	3:44 PM	3:55 PM	3:00 PM	3:09 PM	3:25 PM
4:00 PM	4:14 PM	4:25 PM	3:30 PM	3:39 PM	3:55 PM
4:30 PM	4:44 PM	4:55 PM	4:00 PM	4:09 PM	4:25 PM
5:00 PM	5:14 PM	5:25 PM	4:30 PM	4:39 PM	4:55 PM
5:30 PM	5:44 PM	5:55 PM	5:00 PM	5:09 PM	5:25 PM
6:00 PM	6:14 PM	6:25 PM	5:30 PM	5:39 PM	5:55 PM
-	-	-	6:00 PM	6:09 PM	6:25 PM
7:00 PM	7:14 PM	7:25 PM	6:30 PM	6:39 PM	6:55 PM
8:00 PM	8:14 PM	8:25 PM	7:30 PM	7:39 PM	7:55 PM
9:00 PM	9:14 PM	9:25 PM	8:30 PM	8:39 PM	8:55 PM
-	-	-	9:30 PM	9:39 PM	9:55 PM

Wilmington St at Morgan St #8002
 Western Blvd at Dan Allen Dr #1277
 (NCSU Main Campus) #1277
 Cary Depot #1398

1 2 3

-	7:00 AM	7:14 AM	7:25 AM	-	-
-	8:00 AM	8:14 AM	8:25 AM	-	-
9:00 AM	9:00 AM	9:14 AM	9:25 AM	8:25 AM	8:39 AM
10:00 AM	10:00 AM	10:14 AM	10:25 AM	8:55 AM	9:09 AM
11:00 AM	11:00 AM	11:14 AM	11:25 AM	9:25 AM	9:39 AM
12:00 PM	12:00 PM	12:14 PM	12:25 PM	9:55 AM	10:09 AM
1:00 PM	1:00 PM	1:14 PM	1:25 PM	10:25 AM	10:39 AM
2:00 PM	2:00 PM	2:14 PM	2:25 PM	10:55 AM	11:09 AM
3:00 PM	3:00 PM	3:14 PM	3:25 PM	11:25 AM	11:39 AM
4:00 PM	4:00 PM	4:14 PM	4:25 PM	11:55 AM	12:09 PM
5:00 PM	5:00 PM	5:14 PM	5:25 PM	12:25 PM	12:39 PM
6:00 PM	6:00 PM	6:14 PM	6:25 PM	12:55 PM	1:09 PM
7:00 PM	7:00 PM	7:14 PM	7:25 PM	1:25 PM	1:39 PM
8:00 PM	8:00 PM	8:14 PM	8:25 PM	1:55 PM	2:09 PM
-	-	-	-	2:25 PM	2:39 PM
-	-	-	-	2:55 PM	3:09 PM
-	-	-	-	3:25 PM	3:39 PM
-	-	-	-	3:55 PM	4:09 PM
-	-	-	-	4:25 PM	4:39 PM
-	-	-	-	4:55 PM	5:09 PM
-	-	-	-	5:25 PM	5:39 PM
-	-	-	-	5:55 PM	6:09 PM
-	-	-	-	6:25 PM	6:39 PM
-	-	-	-	6:55 PM	7:09 PM
-	-	-	-	7:55 PM	8:09 PM
-	-	-	-	8:55 PM	9:09 PM
-	-	-	-	9:55 PM	-

SUNDAY

Wilmington St at Morgan St #8002
 Western Blvd at Dan Allen Dr #1277
 (NCSU Main Campus) #1277
 Cary Depot #1398

1 2 3

-	7:00 AM	7:14 AM	7:25 AM	-	-
-	8:00 AM	8:14 AM	8:25 AM	-	-
9:00 AM	9:00 AM	9:14 AM	9:25 AM	8:25 AM	8:39 AM
10:00 AM	10:00 AM	10:14 AM	10:25 AM	8:55 AM	9:09 AM
11:00 AM	11:00 AM	11:14 AM	11:25 AM	9:25 AM	9:39 AM
12:00 PM	12:00 PM	12:14 PM	12:25 PM	9:55 AM	10:09 AM
1:00 PM	1:00 PM	1:14 PM	1:25 PM	10:25 AM	10:39 AM
2:00 PM	2:00 PM	2:14 PM	2:25 PM	10:55 AM	11:09 AM
3:00 PM	3:00 PM	3:14 PM	3:25 PM	11:25 AM	11:39 AM
4:00 PM	4:00 PM	4:14 PM	4:25 PM	11:55 AM	12:09 PM
5:00 PM	5:00 PM	5:14 PM	5:25 PM	12:25 PM	12:39 PM
6:00 PM	6:00 PM	6:14 PM	6:25 PM	12:55 PM	1:09 PM
7:00 PM	7:00 PM	7:14 PM	7:25 PM	1:25 PM	1:39 PM
8:00 PM	8:00 PM	8:14 PM	8:25 PM	1:55 PM	2:09 PM
-	-	-	-	2:25 PM	2:39 PM
-	-	-	-	2:55 PM	3:09 PM
-	-	-	-	3:25 PM	3:39 PM
-	-	-	-	3:55 PM	4:09 PM
-	-	-	-	4:25 PM	4:39 PM
-	-	-	-	4:55 PM	5:09 PM
-	-	-	-	5:25 PM	5:39 PM
-	-	-	-	5:55 PM	6:09 PM
-	-	-	-	6:25 PM	6:39 PM
-	-	-	-	6:55 PM	7:09 PM
-	-	-	-	7:55 PM	8:09 PM
-	-	-	-	8:55 PM	9:09 PM
-	-	-	-	9:55 PM	-

Wilmington St at Morgan St #8002
 Western Blvd at Morrill Dr (WB) #1301
 Cary Depot #1398

1 2 3

-	7:30 AM	7:39 AM	-	-	-
8:30 AM	8:30 AM	8:39 AM	-	-	7:55 AM
9:30 AM	9:30 AM	9:39 AM	-	-	8:55 AM
10:30 AM	10:30 AM	10:39 AM	-	-	9:55 AM
11:30 AM	11:30 AM	11:39 AM	-	-	10:55 AM
12:30 PM	12:30 PM	12:39 PM	-	-	11:55 AM
1:30 PM	1:30 PM	1:39 PM	-	-	12:55 PM
2:30 PM	2:30 PM	2:39 PM	-	-	1:55 PM
3:30 PM	3:30 PM	3:39 PM	-	-	2:55 PM
4:30 PM	4:30 PM	4:39 PM	-	-	3:55 PM
5:30 PM	5:30 PM	5:39 PM	-	-	4:55 PM
6:30 PM	6:30 PM	6:39 PM	-	-	5:55 PM
7:30 PM	7:30 PM	7:39 PM	-	-	6:55 PM
8:30 PM	8:30 PM	8:39 PM	-	-	7:55 PM



**HILLTOP
NEEDMORE
TOWN PARK
AND PRESERVE**



ROUTE 40X

Route 40X Wake Tech Express

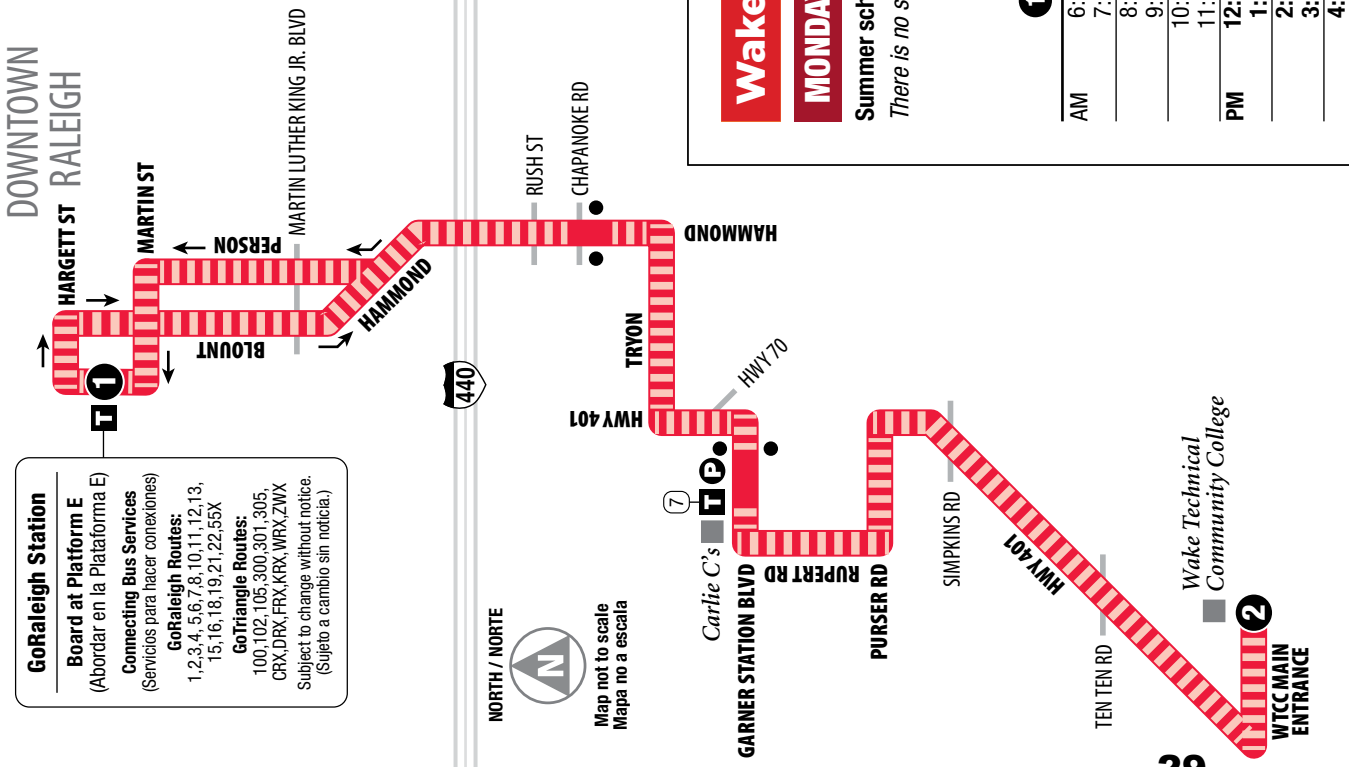
GoRaleigh Station

Board at Platform E
(Abordar en la Plataforma E)

Connecting Bus Services
(Servicios para hacer conexiones)

GoRaleigh Routes:
1, 2, 3, 4, 5, 6, 7, 8, 10, 11, 12, 13,
15, 16, 18, 19, 21, 22, 55X

GoTriangle Routes:
100, 102, 105, 300, 301, 305,
CRX, DRX, FRX, KRX, WRX, ZWX
Subject to change without notice.
(Sujeto a cambio sin noticia.)



NORTH / NORTE



Map not to scale
Mapa no a escala


LEGEND



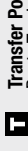
Express Route with No Stops
Servicio expreso




Timepoint
Horario de paradas



Bus Stop
Parada de Autobús



Transfer Point
Punto Traslado



Connecting Routes
Rutas que conectan

Park & Ride Lot
Estacionamiento para usuarios
de transporte colectivo

Point of Interest
Sitios de interés

©2017, GoRaleigh
Design by Smartmaps, Inc.

Track your bus live, right now!
Download the free app:

Translocrider.com



Wake Tech Express Reduced Service

MONDAY-FRIDAY / LUNES-VIERNES

	GoRaleigh Station 1	Wake Tech Community College 2	GoRaleigh Station 1
AM	6:15	6:45	7:10
	7:15	7:45	8:10
	8:15	8:45	9:10
	9:15	9:45	10:10
	10:15	10:45	11:10
	11:15	11:45	12:10
PM	12:15	12:45	1:10
	1:15	1:45	2:10
	2:15	2:45	3:10
	3:15	3:45	4:10
	4:15	4:45	5:10
	5:15	5:45	6:10

Wake Tech Express Modified Schedule

Semester Breaks & Holidays

Modified Schedule is in effect during semester breaks and student holidays.
WTCC calendar information is available at <http://calendars.waketech.edu>
Visit WTCC Green Trek for transportation information at
<https://www.waketech.edu/about-wake-tech/green-trek>
For WTCC inquiries, call 919-866-5653 or email transportation@waketech.edu
No service when WTCC is closed.

	GoRaleigh Station 1	Wake Tech Community College 2	GoRaleigh Station 1
AM	6:45	7:15	7:40
	7:45	8:15	8:40
	11:45	12:15	12:40
PM	3:45	4:15	4:40
	5:45	6:15	6:40

Wake Tech Express Summer

MONDAY-THURSDAY / LUNES-JUEVES

Summer schedule operates Monday – Thursday.
There is no service on Fridays during the summer schedule.

	GoRaleigh Station 1	Wake Tech Community College 2	GoRaleigh Station 1
AM	6:15	6:45	7:10
	7:15	7:45	8:10
	8:15	8:45	9:10
	9:15	9:45	10:10
	10:15	10:45	11:10
	11:15	11:45	12:10
PM	12:15	12:45	1:10
	1:15	1:45	2:10
	2:15	2:45	3:10
	3:15	3:45	4:10
	4:45	5:15	5:40

Welcome Aboard!

Thanks for riding GoRaleigh, the safe and economical transportation solution.

If you have any questions, please call (919) 485-RIDE (7433) and a customer service representative will be happy to assist you.

About GoRaleigh

Hours & Days of Service

Service is available on some portions of our system Monday through Friday from 4:30 AM to Midnight. Most GoRaleigh routes operate approximately every 30 minutes during peak hours, from 6:00 to 9:00 AM and 3:30 to 6:00 PM, on weekdays. During off-peak hours (including evenings and Saturdays) the buses run approximately every 60 minutes. Sunday service is offered hourly on some routes from 5:30 AM to 11:00 PM.

Holiday Schedule

GoRaleigh does not operate on Thanksgiving Day and Christmas Day. On the following holidays, GoRaleigh operates a Holiday schedule: New Year's Day, Martin Luther King, Jr. Day, Memorial Day, Independence Day and Labor Day. On Christmas Eve, the last departure served is 7pm.

GoRaleigh Station

Every GoRaleigh bus that travels through downtown stops at GoRaleigh Station, located opposite the Moore Square Park by City Market. You can enter the station from Blount Street, Hargett Street, Wilmington Street or Martin Street. Information is located at each platform, listing the routes that use that platform and their departure times. Route and schedule brochures also tell you which platform each route uses. An information booth is centrally located in GoRaleigh Station for riders who need assistance or would like to purchase bus passes.

INSTRUCTIONS / INSTRUCCIONES

The bus stops here at listed times. Numbers on the map represent major stops; other stops are also available. (El bus hace paradas aquí de acuerdo al horario señalado. Los números en el mapa representan las paradas principales; hay otras paradas disponibles también.)

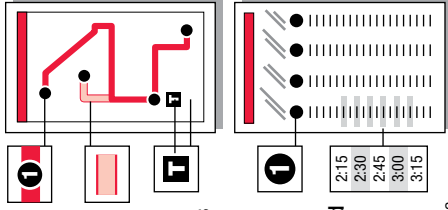
The bus travels here sometimes. See timetable beside the map for trips that travel this route variation. (El bus para por aquí algunas veces. Referirse a la tabla de horarios al lado del mapa para encontrar los viajes de esta ruta.)

The transfer point shows where routes intersect and transfers to other routes may be available. (El punto de traslado muestra dónde se interseccionan las rutas y las transferencias disponibles a otras rutas.)

The bus stops at each of the times listed below the symbol. (El bus hace paradas a las horas señaladas debajo del símbolo.)

The timetable shows WHEN the bus stops. Shaded times indicate when a radial and local route meet. Transfers are timed so waiting is minimal.

(La tabla de horarios muestra CUANDO el bus hace la paradas. Las horas en sombreadas indican cuando una ruta radial y local se interseccionan. Las transferencias son cronometradas de manera que el tiempo de espera es mínimo.)



FARES / TARIFAS

Fare Type	Full Fare	Reduced Fare ¹
One-Way Fare	\$1.25	\$0.60
Local Day Pass	\$2.50	\$1.25
7-Day Pass	\$12.00	\$6.00
31-Day Pass	\$45.00	\$22.50
Seniors Age 65 or Older & Children Age 12 or Younger	Free ²	
Stored Value Card (Card has \$25.00 Value)		\$20.00
Other GoPass and regional options are available.		

No Transfers Issued

¹Persons with Disabilities, Medicare Card Holders and Teens 13-18:

When paying a Reduced Fare a GoRaleigh ID must be shown. Teens 13-18 must show a current School ID or GoRaleigh ID.

A Medicare Card and a valid ID may be used to secure a GoRaleigh ID.

²Passengers 65 or Older, Children 12 or Younger:

When paying a Seniors 65+ Free Fare a GoRaleigh ID must be shown. Children under 12 & over 60" tall must present a GoRaleigh ID.

To Obtain a GoRaleigh ID: Call 919-996-3459.

Lost & Found 919-996-3869



919-485-RIDE (7433) • TTY: 800-735-2962

www.goraleigh.org

ROUTE

40X

MONDAY - FRIDAY
EXPRESS ONLY

Wake Tech Express

SERVING:

- Wake Technical Community College
- GoRaleigh Station
- Carlie C's - Park & Ride

ROUTE 40X ONLY:

FREE with valid Wake Tech ID.
All others pay regular fares.




Raleigh

919-485-RIDE (7433)

www.raleighnc.gov/transit

www.goraleigh.org

Effective: 8/2022



**JOHN CHAVIS
MEMORIAL PARK
COMMUNITY
CENTER**

ROUTES 5, 19, 20, 55X

ROUTE 5 Biltmore Hills

Inbound to Downtown
See Outbound on Other Side

Hacia el centro de la ciudad
Para rutas saliendo del centro ver el reverso

GoRaleigh Station
Connecting Bus Services
(Servicios para hacer conexiones)
GoRaleigh Routes: 1, 2, 3, 4, 6, 7, 8, 9, 10, 11, 12, 15, 16, 17, 18, 19, 20, 21, 40X, 55X, FPK
GoTriangle Routes:
100, 300, 305
CRX, DRX, WRX, ZWX
Subject to change without notice.
(Sujeto a cambio sin noticia.)



LEGEND

- Regular Route**
Ruta de Autobús
- Timepoint**
Horario de paradas
- Transfer Point**
Punto Traslado
- Connecting Routes**
Rutas que conectan
- Park & Ride Lot**
Estacionamiento para usuarios de transporte colectivo
- Point of Interest**
Sitios de interés

©2024, GoRaleigh
Design by Smartmaps, Inc.

Inbound to Downtown

Hacia el centro de la ciudad

MONDAY-FRIDAY / LUNES-VIERNES

AM	5:40	5:45	5:55			
	5:55	6:00	6:10			
	6:10	6:15	6:25			
	6:25	6:30	6:40			
	6:40	6:45	6:55			
	6:55	7:00	7:10			
	7:10	7:15	7:25			
	7:25	7:30	7:40			
	7:40	7:45	7:55			
	7:55	8:00	8:10			
	8:10	8:15	8:25			
	8:25	8:30	8:40			
	8:40	8:45	8:55			
	8:55	9:00	9:10			
	9:10	9:15	9:25			
	9:25	9:30	9:40			
	9:40	9:45	9:55			
	9:55	10:00	10:10			
	10:10	10:15	10:25			
	10:25	10:30	10:40			
	10:40	10:45	10:55			
	10:55	11:00	11:10			
	11:10	11:15	11:25			
	11:25	11:30	11:40			
	11:40	11:45	11:55			
	11:55	12:00	12:10			

PM	12:10	12:15	12:25			
	12:25	12:30	12:40			
	12:40	12:45	12:55			
	12:55	1:00	1:10			
	1:10	1:15	1:25			
	1:25	1:30	1:40			
	1:40	1:45	1:55			
	1:55	2:00	2:10			
	2:10	2:15	2:25			
	2:25	2:30	2:40			
	2:40	2:45	2:55			
	2:55	3:00	3:10			
	3:10	3:15	3:25			
	3:25	3:30	3:40			
	3:40	3:45	3:55			
	3:55	4:00	4:10			
	4:10	4:15	4:25			
	4:25	4:30	4:40			
	4:40	4:45	4:55			
	4:55	5:00	5:10			
	5:10	5:15	5:25			
	5:25	5:30	5:40			
	5:40	5:45	5:55			
	5:55	6:00	6:10			
	6:10	6:15	6:25			
	6:25	6:30	6:40			
	6:40	6:45	6:55			
	6:55	7:00	7:10			
	7:10	7:15	7:25			
	7:27	7:35	7:46			
	7:57	8:05	8:16			
	8:27	8:35	8:46			
	8:57	9:05	9:16			
	9:27	9:35	9:46			
	9:57	10:05	10:16			
	10:27	10:35	10:46			
	10:57	11:05	11:16			
	11:27	11:35	11:46			
	11:57	12:05	12:16			

WEEKEND & HOLIDAYS / SERVICIOS PARA FINES DE SEMANA Y DIAS FESTIVOS

AM	*5:42	*5:50	*6:01			
	*5:57	*6:05	*6:16			
	*6:12	*6:20	*6:31			
	*6:27	*6:35	*6:46			
	6:42	6:50	7:01			
	6:57	7:05	7:16			
	7:12	7:20	7:31			
	7:27	7:35	7:46			
	7:42	7:50	8:01			
	7:57	8:05	8:16			
	8:12	8:20	8:31			
	8:27	8:35	8:46			
	8:42	8:50	9:01			
	8:57	9:05	9:16			
	9:12	9:20	9:31			
	9:27	9:35	9:46			
	9:42	9:50	10:01			
	9:57	10:05	10:16			
	10:12	10:20	10:31			
	10:27	10:35	10:46			
	10:42	10:50	11:01			
	10:57	11:05	11:16			
	11:12	11:20	11:31			
	11:27	11:35	11:46			
	11:42	11:50	12:01			
	11:57	12:05	12:16			

WEEKEND & HOLIDAYS / SERVICIOS PARA FINES DE SEMANA Y DIAS FESTIVOS

PM	12:12	12:20	12:31			
	12:27	12:35	12:46			
	12:42	12:50	1:01			
	12:57	1:05	1:16			
	1:12	1:20	1:31			
	1:27	1:35	1:46			
	1:42	1:50	2:01			
	1:57	2:05	2:16			
	2:12	2:20	2:31			
	2:27	2:35	2:46			
	2:42	2:50	3:01			
	2:57	3:05	3:16			
	3:12	3:20	3:31			
	3:27	3:35	3:46			
	3:42	3:50	4:01			
	3:57	4:05	4:16			
	4:12	4:20	4:31			
	4:27	4:35	4:46			
	4:42	4:50	5:01			
	4:57	5:05	5:16			
	5:12	5:20	5:31			
	5:27	5:35	5:46			
	5:42	5:50	6:01			
	5:57	6:05	6:16			
	6:12	6:20	6:31			
	6:27	6:35	6:46			
	6:42	6:50	7:01			
	6:57	7:05	7:16			
	7:12	7:20	7:31			
	7:27	7:35	7:46			
	7:57	8:05	8:16			
	8:27	8:35	8:46			
	8:57	9:05	9:16			
	9:27	9:35	9:46			
	9:57	10:05	10:16			
	10:27	10:35	10:46			
	10:57	11:05	11:16			
	*11:27	*11:35	*11:46			
	*12:14	*12:22	*12:33			



Raleigh

919-485-RIDE (7433)
www.raleighnc.gov/transit
www.goraleigh.org



Raleigh

ROUTE 5 DAILY SERVICE



Biltmore Hills

SERVING:

- Sanderford Road Park
- Biltmore Hills Park
- Southgate Plaza
- Shoppes at Pine Hill
- Ligon Middle School

Effective: 9.8.24

ROUTE 5 Biltmore Hills

DOWNTOWN RALEIGH

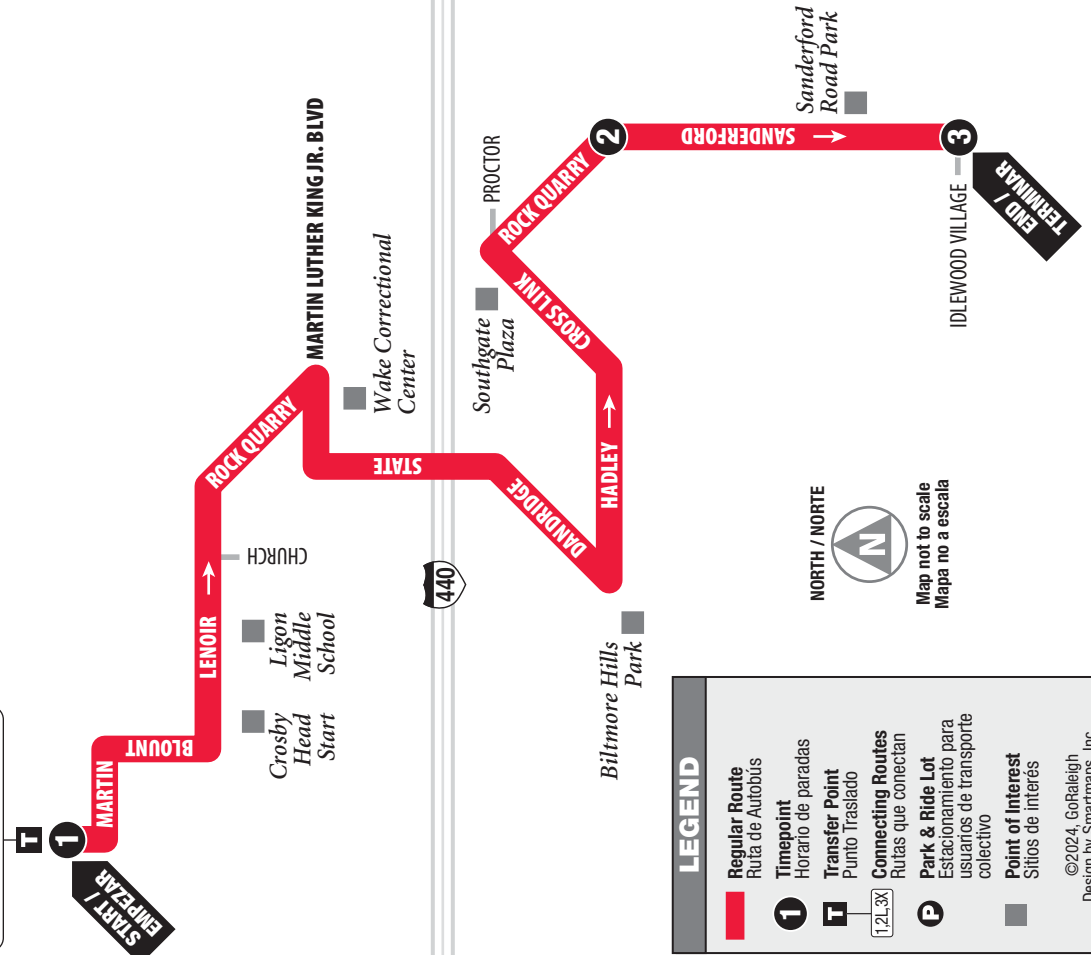
GoRaleigh Station
Board at Platform B
(Abordar en la Plataforma B)

Outbound from Downtown

See Inbound on Other Side

Saliendo del centro de la ciudad

Para rutas rumbo al centro ver el reverso



Outbound from Downtown

Saliendo del centro de la ciudad

MONDAY-FRIDAY / LUNES-VIERNES

AM	5:22	5:35	5:40
	5:37	5:50	5:55
	5:52	6:05	6:10
	6:07	6:20	6:25
	6:22	6:35	6:40
	6:37	6:50	6:55
	6:52	7:05	7:10
	7:07	7:20	7:25
	7:22	7:35	7:40
	7:37	7:50	7:55
	7:52	8:05	8:10
	8:07	8:20	8:25
	8:22	8:35	8:40
	8:37	8:50	8:55
	8:52	9:05	9:10
	9:07	9:20	9:25
	9:22	9:35	9:40
	9:37	9:50	9:55
	9:52	10:05	10:10
	10:07	10:20	10:25
	10:22	10:35	10:40
	10:37	10:50	10:55
	10:52	11:05	11:10
	11:07	11:20	11:25
	11:22	11:35	11:40
	11:37	11:50	11:55
	11:52	12:05	12:10

MONDAY-FRIDAY / LUNES-VIERNES

PM	12:07	12:20	12:25
	12:22	12:35	12:40
	12:37	12:50	12:55
	12:52	1:05	1:10
	1:07	1:20	1:25
	1:22	1:35	1:40
	1:37	1:50	1:55
	1:52	2:05	2:10
	2:07	2:20	2:25
	2:22	2:35	2:40
	2:37	2:50	2:55
	2:52	3:05	3:10
	3:07	3:20	3:25
	3:22	3:35	3:40
	3:37	3:50	3:55
	3:52	4:05	4:10
	4:07	4:20	4:25
	4:22	4:35	4:40
	4:37	4:50	4:55
	4:52	5:05	5:10
	5:07	5:20	5:25
	5:22	5:35	5:40
	5:37	5:50	5:55
	5:52	6:05	6:10
	6:07	6:20	6:25
	6:22	6:35	6:40
	6:37	6:50	6:55
	6:52	7:05	7:10
	7:07	7:20	7:25
	7:22	7:35	7:40
	7:37	7:50	7:55
	7:52	8:05	8:10
	8:07	8:20	8:25
	8:22	8:35	8:40
	8:37	8:50	8:55
	8:52	9:05	9:10
	9:07	9:20	9:25
	9:22	9:35	9:40
	9:37	9:50	9:55
	9:52	10:05	10:10
	10:07	10:20	10:25
	10:22	10:35	10:40
	10:37	10:50	10:55
	10:52	11:05	11:10
	11:07	11:20	11:25
	11:22	11:35	11:40
	11:37	11:50	11:55
	11:52	12:05	12:10

WEEKEND & HOLIDAYS / SERVICIOS PARA FINES DE SEMANA Y DIAS FESTIVOS

AM	*5:22	*5:37	*5:42
	*5:37	*5:52	*5:57
	*5:52	*6:07	*6:12
	*6:07	*6:22	*6:27
	6:22	6:37	6:42
	6:37	6:52	6:57
	6:52	7:07	7:12
	7:07	7:22	7:27
	7:22	7:37	7:42
	7:37	7:52	7:57
	7:52	8:07	8:12
	8:07	8:22	8:27
	8:22	8:37	8:42
	8:37	8:52	8:57
	8:52	9:07	9:12
	9:07	9:22	9:27
	9:22	9:37	9:42
	9:37	9:52	9:57
	9:52	10:07	10:12
	10:07	10:22	10:27
	10:22	10:37	10:42
	10:37	10:52	10:57
	10:52	11:07	11:12
	11:07	11:22	11:27
	11:22	11:37	11:42
	11:37	11:52	11:57
	11:52	12:07	12:12

WEEKEND & HOLIDAYS / SERVICIOS PARA FINES DE SEMANA Y DIAS FESTIVOS

PM	12:07	12:22	12:27
	12:22	12:37	12:42
	12:37	12:52	12:57
	12:52	1:07	1:12
	1:07	1:22	1:27
	1:22	1:37	1:42
	1:37	1:52	1:57
	1:52	2:07	2:12
	2:07	2:22	2:27
	2:22	2:37	2:42
	2:37	2:52	2:57
	2:52	3:07	3:12
	3:07	3:22	3:27
	3:22	3:37	3:42
	3:37	3:52	3:57
	3:52	4:07	4:12
	4:07	4:22	4:27
	4:22	4:37	4:42
	4:37	4:52	4:57
	4:52	5:07	5:12
	5:07	5:22	5:27
	5:22	5:37	5:42
	5:37	5:52	5:57
	5:52	6:07	6:12
	6:07	6:22	6:27
	6:22	6:37	6:42
	6:37	6:52	6:57
	6:52	7:07	7:12
	7:07	7:22	7:27
	7:22	7:37	7:42
	7:37	7:52	7:57
	7:52	8:07	8:12
	8:07	8:22	8:27
	8:22	8:37	8:42
	8:37	8:52	8:57
	8:52	9:07	9:12
	9:07	9:22	9:27
	9:22	9:37	9:42
	9:37	9:52	9:57
	9:52	10:07	10:12
	10:07	10:22	10:27
	10:22	10:37	10:42
	10:37	10:52	10:57
	10:52	11:07	11:12
	11:07	11:22	11:27
	11:22	11:37	11:42
	11:37	11:52	11:57
	11:52	12:07	12:12

INSTRUCTIONS / INSTRUCCIONES

The bus stops here at listed times. Numbers on the map represent major stops; other stops are also available. (El bus hace paradas aquí de acuerdo al horario señalado. Los números en el mapa representan las paradas principales; hay otras paradas disponibles también.)

The bus travels here sometimes. See timetable beside the map for trips that travel this route variation. (El bus para por aquí algunas veces. Referirse a la tabla de horarios al lado del mapa para encontrar los viajes de esta ruta.)

The transfer point shows where routes intersect and transfers to other routes may be available. (El punto de traslado muestra dónde se intersecan las rutas y las transferencias disponibles a otras rutas.)

The bus stops at each of the times listed below the symbol. (El bus hace paradas a las horas señaladas debajo del símbolo.)

The timetable shows WHEN the bus stops. Shaded times indicate when a radial and local route meet. Transfers are timed so waiting is minimal. (La tabla de horarios muestra CUANDO el bus hace la paradas. Las horas en sombreadas indican cuando una ruta radial y local se intersecan. Las transferencias son cronometradas de manera que el tiempo de espera es mínimo.)

FARES / TARIFAS

Fare Type	Full Fare	Reduced Fare ¹
One-Way Fare\$1.25\$0.60
Local Day Pass\$2.50\$1.25
7-Day Pass\$12.00\$6.00
31-Day Pass\$40.00\$20.00
Seniors Age 65 or Older & Children Age 12 or YoungerFree ²Free ²
Stored Value Card (Card has \$25.00 Value)\$20.00\$20.00
Other GoPass and regional options are available.		

No Transfers Issued

¹ Persons with Disabilities, Medicare Card Holders and Teens 13-18: When paying a Reduced Fare a GoRaleigh ID must be shown. Teens 13-18 must show a current School ID or GoRaleigh ID. A Medicare Card and a valid ID may be used to secure a GoRaleigh ID.

² Passengers 65 or Older, Children 12 or Younger: When paying a Seniors 65+ Free Fare a GoRaleigh ID must be shown. Children under 12 & over 60" tall must present a GoRaleigh ID.

To Obtain a GoRaleigh ID: Call 919-996-3459 or visit the information Booth at GoRaleigh Station during business hours.

Lost & Found 919-996-3869



919-485-RIDE (7433) • TTY: 800-735-2962
GoRaleigh.org

ROUTE 5

DOWNTOWN RALEIGH


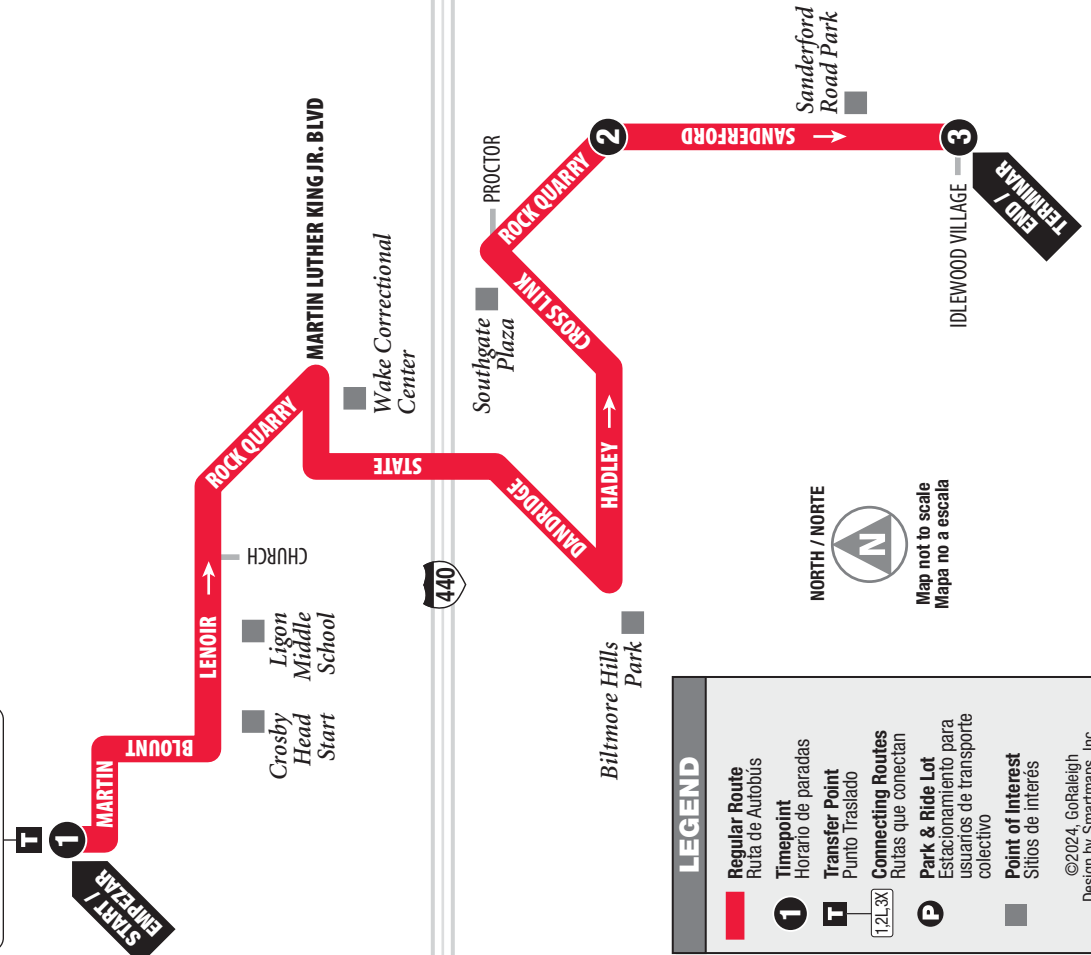
GoRaleigh Station
Board at Platform B
(Abordar en la Plataforma B)

Outbound from Downtown

See Inbound on Other Side

Saliendo del centro de la ciudad

Para rutas rumbo al centro ver el reverso



Scan here for trip planning and real time bus tracking options.



GoRaleigh is proud to be a part of the National Safe Place Program. Every GoRaleigh bus is a Safe Place.

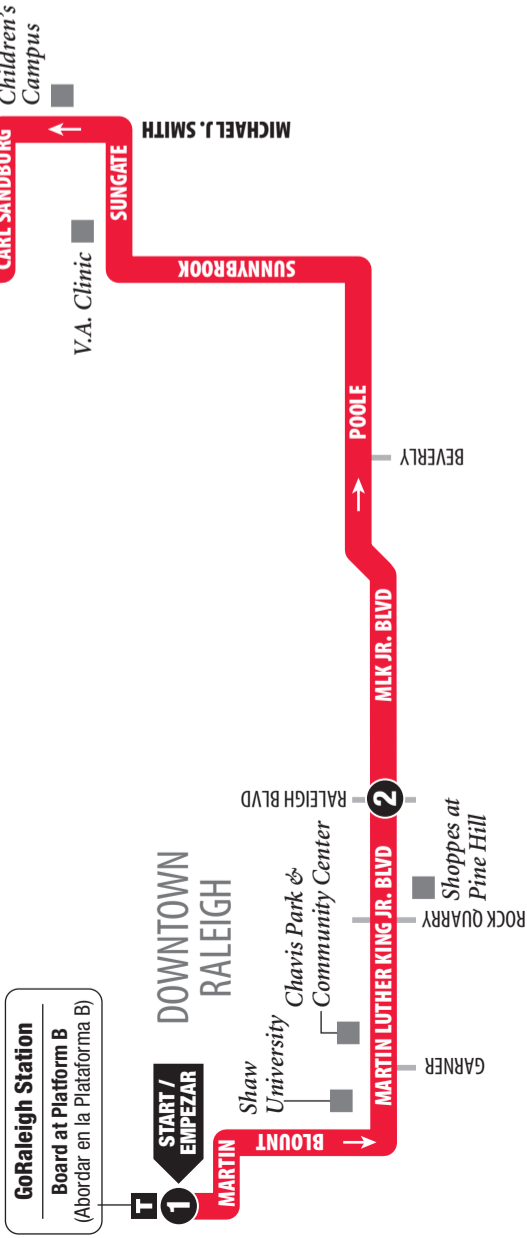
ROUTE 19 MLK/Sunnybrook

Outbound from Downtown

See Inbound on Other Side

Saliendo del centro de la ciudad

Para rutas rumbo al centro ver el reverso



LEGEND

- Regular Route / Ruta de autobús
- Timepoint / Horario de paradas
- Transfer Point / Punto traslado
- Connecting Routes / Rutas que conectan
- Park & Ride Lot / Estacionamiento para usuarios de transporte colectivo
- Point of Interest / Sitios de interés

©2021, GoRaleigh • Design by Smartmaps, Inc.



Track your bus live, right now!
 Download the free app:
transloc.com/app or visit
GoRaleighLive.org

Outbound from Downtown

Saliendo del centro de la ciudad

MONDAY-FRIDAY / LUNES-VIERNES

AM	1	2	3
	GoRaleigh Station	MLK Jr. Blvd at Raleigh	Calumet at Sunnybrook
6:00	6:10	6:28	
6:30	6:40	6:58	
7:00	7:10	7:28	
7:30	7:40	7:58	
8:00	8:10	8:28	
8:30	8:40	8:58	
9:00	9:10	9:28	
9:30	9:40	9:58	
10:00	10:10	10:28	
10:30	10:40	10:58	
11:00	11:10	11:28	
11:30	11:40	11:58	

MONDAY-FRIDAY / LUNES-VIERNES

PM	1	2	3
	GoRaleigh Station	MLK Jr. Blvd at Raleigh	Calumet at Sunnybrook
12:00	12:10	12:28	
12:30	12:40	12:58	
1:00	1:10	1:28	
1:30	1:40	1:58	
2:00	2:10	2:28	
2:30	2:40	2:58	
3:00	3:10	3:28	
3:30	3:40	3:58	
4:00	4:10	4:28	
4:30	4:40	4:58	
5:00	5:10	5:28	
5:30	5:40	5:58	
6:00	6:10	6:28	
6:30	6:40	6:58	
7:00	7:10	7:28	
7:30	7:40	7:58	
8:00	8:10	8:28	
8:30	8:40	8:58	
9:00	9:10	9:28	
9:30	9:40	9:58	
10:00	10:10	10:28	
10:30	10:40	10:58	
11:00	11:10	11:28	
11:30	11:40	11:58	

WEEKEND & HOLIDAYS / SERVICIOS PARA FINES DE SEMANA Y DIAS FESTIVOS

AM	1	2	3
	GoRaleigh Station	MLK Jr. Blvd at Raleigh	Calumet at Sunnybrook
6:00	6:10	6:27	
6:30	6:40	6:57	
7:00	7:10	7:27	
7:30	7:40	7:57	
8:00	8:10	8:27	
8:30	8:40	8:57	
9:00	9:10	9:27	
9:30	9:40	9:57	
10:00	10:10	10:27	
10:30	10:40	10:57	
11:00	11:10	11:27	
11:30	11:40	11:57	

PM	1	2	3
	GoRaleigh Station	MLK Jr. Blvd at Raleigh	Calumet at Sunnybrook
12:00	12:10	12:27	
12:30	12:40	12:57	
1:00	1:10	1:27	
1:30	1:40	1:57	
2:00	2:10	2:27	
2:30	2:40	2:57	
3:00	3:10	3:27	
3:30	3:40	3:57	
4:00	4:10	4:27	
4:30	4:40	4:57	
5:00	5:10	5:27	
5:30	5:40	5:57	
6:00	6:10	6:27	
6:30	6:40	6:57	
7:00	7:10	7:27	
7:30	7:40	7:57	
8:00	8:10	8:27	
8:30	8:40	8:57	
9:00	9:10	9:27	
9:30	9:40	9:57	
10:00	10:10	10:27	
10:30	10:40	10:57	
*11:00	*11:10	*11:27	
*11:30	*11:40	*11:57	

* This trip does not operate on Sunday or Holidays. (Este transporte no funciona los domingos o días festivos.)



GoRaleigh is proud to be a part of the National Safe Place Program. Every GoRaleigh bus is a Safe Place.

INSTRUCTIONS / INSTRUCCIONES

The bus stops here at listed times. Numbers on the map represent major stops; other stops are also available. (El bus hace paradas aquí de acuerdo al horario señalado. Los números en el mapa representan las paradas principales; hay otras paradas disponibles también.)

The bus travels here sometimes. See timetable beside the map for trips that travel this route variation. (El bus para por aquí algunas veces. Referirse a la tabla de horarios al lado del mapa para encontrar los viajes de esta ruta.)

The transfer point shows where routes intersect and transfers to other routes may be available. (El punto de traslado muestra dónde se intersecan las rutas y las transferencias disponibles a otras rutas.)

The bus stops at each of the times listed below the symbol. (El bus hace paradas a las horas señaladas debajo del símbolo.)

The timetable shows WHEN the bus stops. Shaded times indicate when a radial and local route meet. Transfers are timed so waiting is minimal. (La tabla de horarios muestra CUANDO el bus hace la paradas. Las horas en sombreadas indican cuando una ruta radial y local se intersecan. Las transferencias son cronometradas de manera que el tiempo de espera es mínimo.)

FARES / TARIFAS

Fare Type	Full Fare	Reduced Fare ¹
One-Way Fare\$1.25\$0.60
Local Day Pass\$2.50\$1.25
7-Day Pass\$12.00\$6.00
31-Day Pass\$40.00\$20.00
Seniors Age 65 or Older & Children Age 12 or YoungerFree ²Free ²
Stored Value Card (Card has \$25.00 Value)\$20.00\$20.00

Other GoPass and regional options are available.

No Transfers Issued

¹Persons with Disabilities, Medicare Card Holders and Teens 13-18: When paying a Reduced Fare a GoRaleigh ID must be shown. Teens 13-18 must show a current School ID or GoRaleigh ID. A Medicare Card and a valid ID may be used to secure a GoRaleigh ID.

²Passengers 65 or Older, Children 12 or Younger: When paying a Seniors 65+ Free Fare a GoRaleigh ID must be shown. Children under 12 & over 60" tall must present a GoRaleigh ID.

To Obtain a GoRaleigh ID: Call 919-996-3459 or visit the Information Booth at GoRaleigh Station during business hours.

Lost & Found 919-996-3869

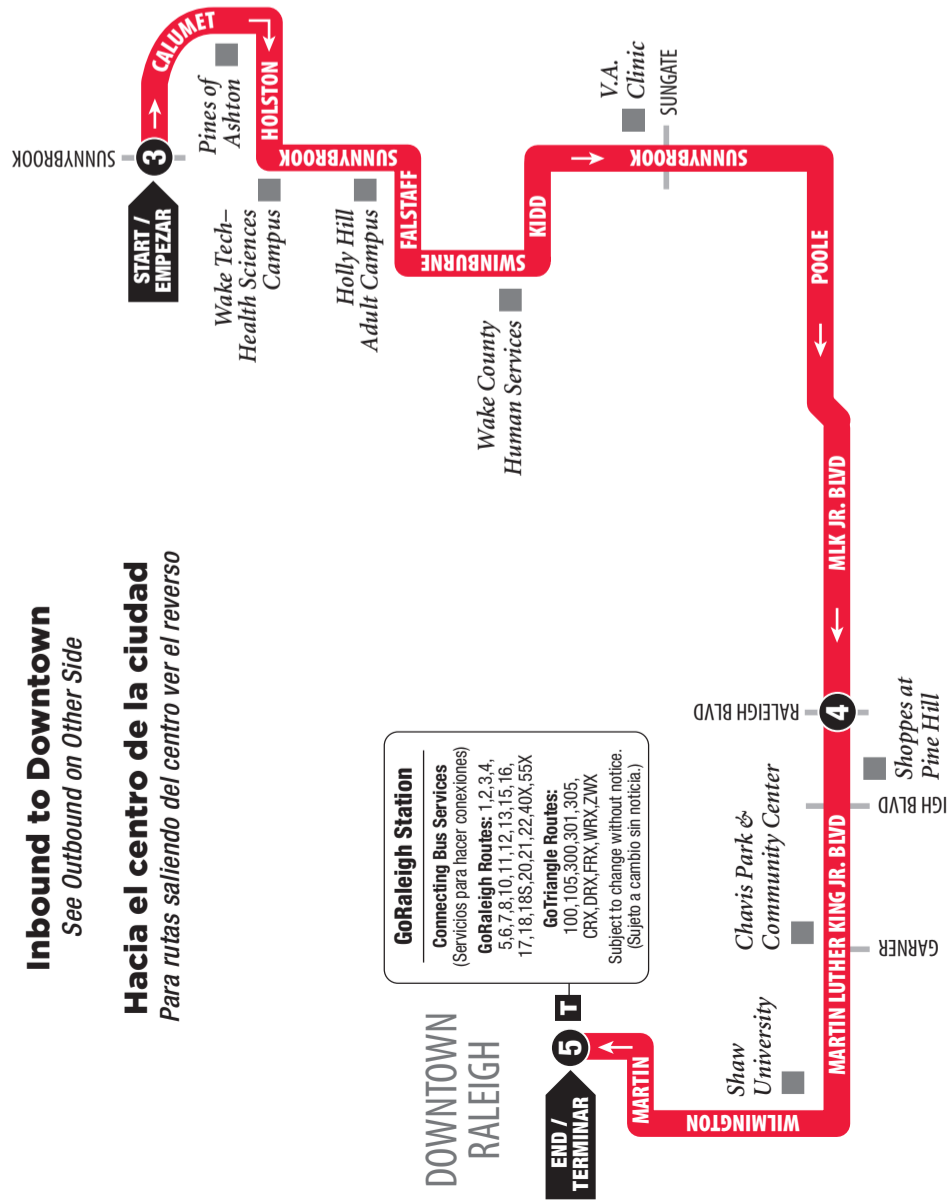


919-485-RIDE (7433) • TTY: 800-735-2962
GoRaleigh.org

ROUTE 19 MLK/Sunnybrook

Inbound to Downtown
See Outbound on Other Side

Hacia el centro de la ciudad
Para rutas saliendo del centro ver el reverso



GoRaleigh Station
Connecting Bus Services
(Servicios para hacer conexiones)
GoRaleigh Routes: 1, 2, 3, 4, 5, 6, 7, 8, 10, 11, 12, 13, 15, 16, 17, 18, 18S, 20, 21, 22, 40X, 55X
GoTriangle Routes: 100, 105, 300, 301, 305, CRX, DRX, FRX, WRX, ZWX
Subject to change without notice.
(Sujeto a cambio sin noticia.)

LEGEND

- Regular Route / Ruta de autobús
- Timepoint / Horario de paradas
- Transfer Point / Punto traslado
- Connecting Routes / Rutas que conectan
- Park & Ride Lot / Estacionamiento para usuarios de transporte colectivo
- Point of Interest / Sitios de interés

© 2021, GoRaleigh • Design by Smartmaps, Inc.

NORTH / NORTE
Map not to scale
Mapa no a escala

Track your bus live, right now!
Download the free app:
transloc.com/app or visit
GoRaleighLive.org

Inbound to Downtown

MONDAY-FRIDAY / LUNES-VIERNES

AM	6:30	6:45	6:55	5
	7:00	7:15	7:25	
	7:30	7:45	7:55	
	8:00	8:15	8:25	
	8:30	8:45	8:55	
	9:00	9:15	9:25	
	9:30	9:45	9:55	
	10:00	10:15	10:25	
	10:30	10:45	10:55	
	11:00	11:15	11:25	
	11:30	11:45	11:55	

MONDAY-FRIDAY / LUNES-VIERNES

PM	12:00	12:15	12:25	5
	12:30	12:45	12:55	
	1:00	1:15	1:25	
	1:30	1:45	1:55	
	2:00	2:15	2:25	
	2:30	2:45	2:55	
	3:00	3:15	3:25	
	3:30	3:45	3:55	
	4:00	4:15	4:25	
	4:30	4:45	4:55	
	5:00	5:15	5:25	
	5:30	5:45	5:55	
	6:00	6:15	6:25	
	6:30	6:45	6:55	
	7:00	7:15	7:25	
	7:30	7:45	7:55	
	8:00	8:15	8:25	
	8:30	8:45	8:55	
	9:00	9:15	9:25	
	9:30	9:45	9:55	
	10:00	10:15	10:25	
	10:30	10:45	10:55	
	11:00	11:15	11:25	
	11:30	11:45	11:55	



GoRaleigh is proud to be a part of the National Safe Place Program. Every GoRaleigh bus is a Safe Place.

Hacia el centro de la ciudad

WEEKEND & HOLIDAYS / SEMANA PARA FINES DE SEMANA Y DIAS FESTIVOS

AM	6:30	6:45	6:55	5
	7:00	7:15	7:25	
	7:30	7:45	7:55	
	8:00	8:15	8:25	
	8:30	8:45	8:55	
	9:00	9:15	9:25	
	9:30	9:45	9:55	
	10:00	10:15	10:25	
	10:30	10:45	10:55	
	11:00	11:15	11:25	
	11:30	11:45	11:55	
PM	12:00	12:15	12:25	
	12:30	12:45	12:55	
	1:00	1:15	1:25	
	1:30	1:45	1:55	
	2:00	2:15	2:25	
	2:30	2:45	2:55	
	3:00	3:15	3:25	
	3:30	3:45	3:55	
	4:00	4:15	4:25	
	4:30	4:45	4:55	
	5:00	5:15	5:25	
	5:30	5:45	5:55	
	6:00	6:15	6:25	
	6:30	6:45	6:55	
	7:00	7:15	7:25	
	7:30	7:45	7:55	
	8:00	8:15	8:25	
	8:30	8:45	8:55	
	9:00	9:15	9:25	
	9:30	9:45	9:55	
	10:00	10:15	10:25	
	10:30	10:45	10:55	
	*11:00	*11:15	*11:25	
	*11:30	*11:45	*11:55	

* This trip does not operate on Sunday or Holidays.
(Este transporte no funciona los domingos o días festivos.)

ROUTE 19 DAILY SERVICE

Temporary Frequency Reduction
Reducción de Frecuencia Temporal
Time Point Changes
Cambios de Punto de Tiempo

MLK/Sunnybrook

SERVING:

- Shaw University
- Chavis Park & Community Center
- Shoppes at Pine Hill
- V.A. Clinic
- Wake Tech - Health Sciences Campus
- Holly Hill Adult Campus
- Holly Hill Children's Campus
- Pines of Ashton
- Wake County Human Services



Raleigh

919-485-RIDE (7433)
GoRaleigh.org

Effective: 9/11/2022

ROUTE 20

Garner

GoRaleigh Station
Connecting Bus Services
(Servicios para hacer conexiones)
GoRaleigh Routes:
1,2,3,4,5,6,7,8,10,11,12,13,
15,16,17,18,19,21,22,55X
GoTriangle Routes:
100,105,300,301,305,
CRX,DRX,FRX,WRX,ZWX
Subject to change without notice.
(Sujeto a cambio sin noticia.)

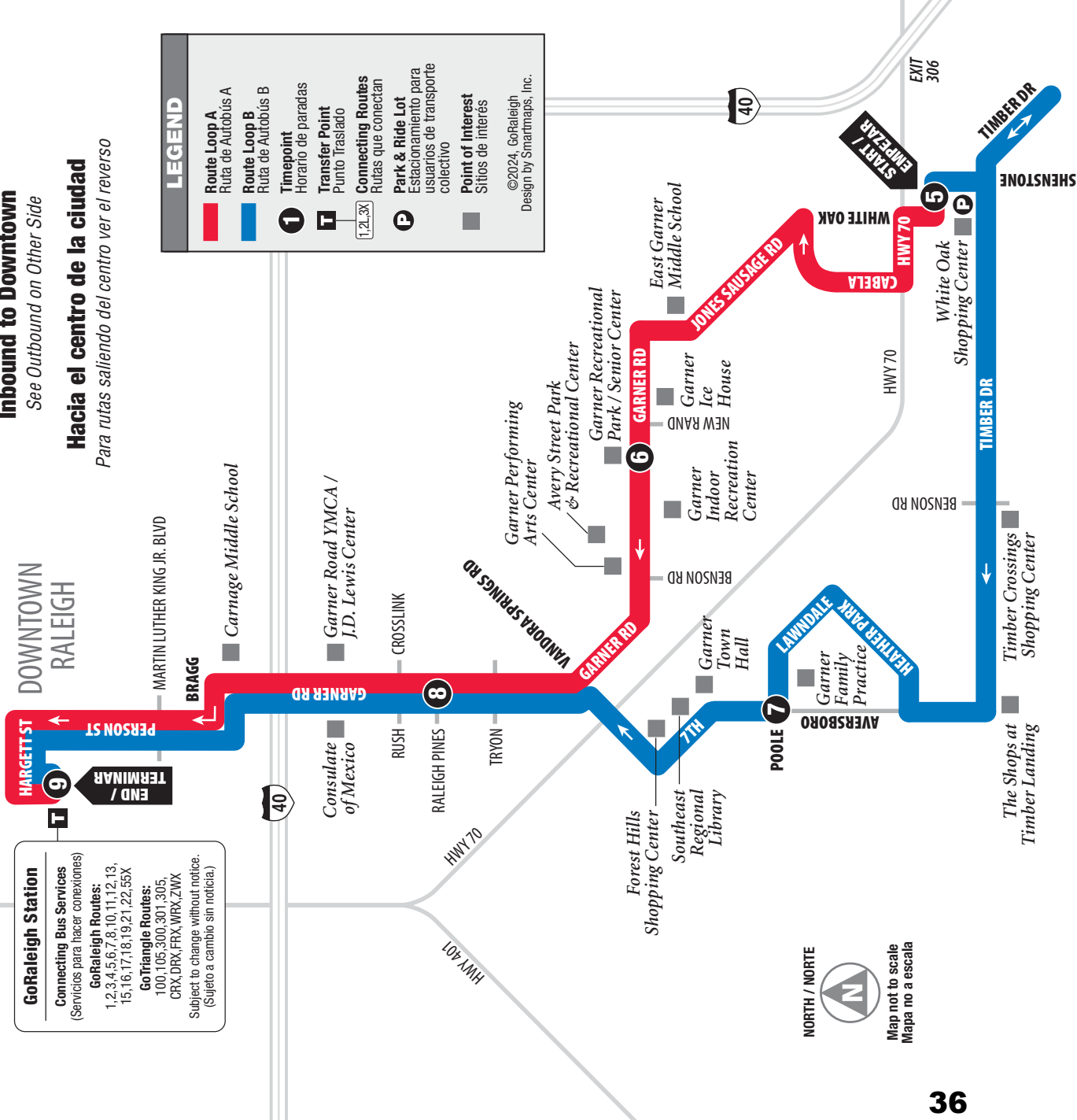
Inbound to Downtown
See Outbound on Other Side

Hacia el centro de la ciudad
Para rutas saliendo del centro ver el reverso

LEGEND

- Route Loop A**
Ruta de Autobús A
- Route Loop B**
Ruta de Autobús B
- Timepoint**
Horario de paradas
- Transfer Point**
Punto Traslado
- Connecting Routes**
Rutas que conectan
- Park & Ride Lot**
Estacionamiento para usuarios de transporte colectivo
- Point of Interest**
Sitios de interés

©2024 GoRaleigh
Design by Smartmaps, Inc.



Inbound to Downtown

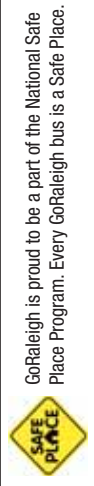
Hacia el centro de la ciudad

MONDAY-FRIDAY / LUNES-VIERNES
LOOP A & B / Ruta de Autobús A y B

Loop	White Oak Center	Shopping Center	Creach Rd (Park)	Bayleigh Ct	GoRaleigh Station
AM					
A	5:40	6:22	6:00	6:09	6:28
B	6:22	6:28	—	6:39	6:58
A	6:40	7:22	7:00	7:09	7:28
B	7:22	7:28	—	7:39	7:58
A	7:40	8:22	8:00	8:09	8:28
B	8:22	8:28	—	8:39	8:58
A	8:40	9:22	9:00	9:09	9:28
B	9:22	9:28	—	9:39	9:58
A	9:40	10:22	10:00	10:09	10:28
B	10:22	10:28	—	10:39	10:58
A	10:40	11:22	11:00	11:09	11:28
B	11:22	11:28	—	11:39	11:58
PM					
A	12:22	12:28	12:00	12:09	12:28
B	12:40	1:22	1:00	1:09	1:28
A	1:22	1:28	—	1:39	1:58
B	1:40	2:22	2:00	2:09	2:28
A	2:22	2:28	—	2:39	2:58
B	2:40	3:22	3:00	3:09	3:28
A	3:22	3:28	—	3:39	3:58
B	3:40	4:22	4:00	4:09	4:28
A	4:22	4:28	—	4:39	4:58
B	4:40	5:22	5:00	5:09	5:28
A	5:22	5:28	—	5:39	5:58
B	5:40	6:22	6:00	6:09	6:28
A	6:22	6:28	—	6:39	6:58
B	6:40	7:22	7:00	7:09	7:28
A	7:22	7:28	—	7:39	7:58
B	7:40	8:22	8:00	8:09	8:28
A	8:22	8:28	—	8:39	8:58
B	8:40	9:22	9:00	9:09	9:28
A	9:22	9:28	—	9:39	9:58
B	10:22	10:28	10:00	10:09	10:28
A	10:40	11:22	11:00	11:09	11:28
B	11:22	11:28	—	11:39	11:58



Scan here for trip planning and real time bus tracking options.



* This trip does not operate on Sunday or Holidays.
(Este transporte no funciona los domingos o días festivos.)

WEEKEND & HOLIDAYS / SERVICIOS PARA FINES DE SEMANA Y DIAS FESTIVOS

LOOP A & B / Ruta de Autobús A y B

Loop	White Oak Center	Shopping Center	Creach Rd (Park)	Bayleigh Ct	GoRaleigh Station
AM					
A	*6:22	*6:28	—	*6:39	*6:58
B	*6:40	*7:00	—	*7:09	*7:28
A	7:22	7:28	—	7:39	7:58
B	7:40	8:00	8:00	8:09	8:28
A	8:22	8:28	—	8:39	8:58
B	8:40	9:00	9:00	9:09	9:28
A	9:22	9:28	—	9:39	9:58
B	9:40	10:00	10:00	10:09	10:28
A	10:22	10:28	—	10:39	10:58
B	10:40	11:00	11:00	11:09	11:28
A	11:22	11:28	—	11:39	11:58
B	11:40	12:00	12:00	12:09	12:28
PM					
A	12:22	12:28	—	12:39	12:58
B	12:40	1:22	1:00	1:09	1:28
A	1:22	1:28	—	1:39	1:58
B	1:40	2:00	2:00	2:09	2:28
A	2:22	2:28	—	2:39	2:58
B	2:40	3:00	3:00	3:09	3:28
A	3:22	3:28	—	3:39	3:58
B	3:40	4:00	4:00	4:09	4:28
A	4:22	4:28	—	4:39	4:58
B	4:40	5:00	5:00	5:09	5:28
A	5:22	5:28	—	5:39	5:58
B	5:40	6:00	6:00	6:09	6:28
A	6:22	6:28	—	6:39	6:58
B	6:40	7:00	7:00	7:09	7:28
A	7:22	7:28	—	7:39	7:58
B	7:40	8:00	8:00	8:09	8:28
A	8:22	8:28	—	8:39	8:58
B	8:40	9:00	9:00	9:09	9:28
A	9:22	9:28	—	9:39	9:58
B	10:22	10:28	10:00	10:09	10:28
A	*11:22	*11:28	—	*11:39	*11:58

ROUTE 20

DAILY SERVICE



Garner

SERVING:

- GoRaleigh Station
- Forest Hills Shopping Center
- Southeast Regional Library
- Garner Town Hall
- Garner Family Practice
- The Shops at Timber Landing
- Timber Crossings Shopping Center
- White Oak Shopping Center
- Garner Rec. Park/Senior Center
- Garner Performing Arts Center



Raleigh

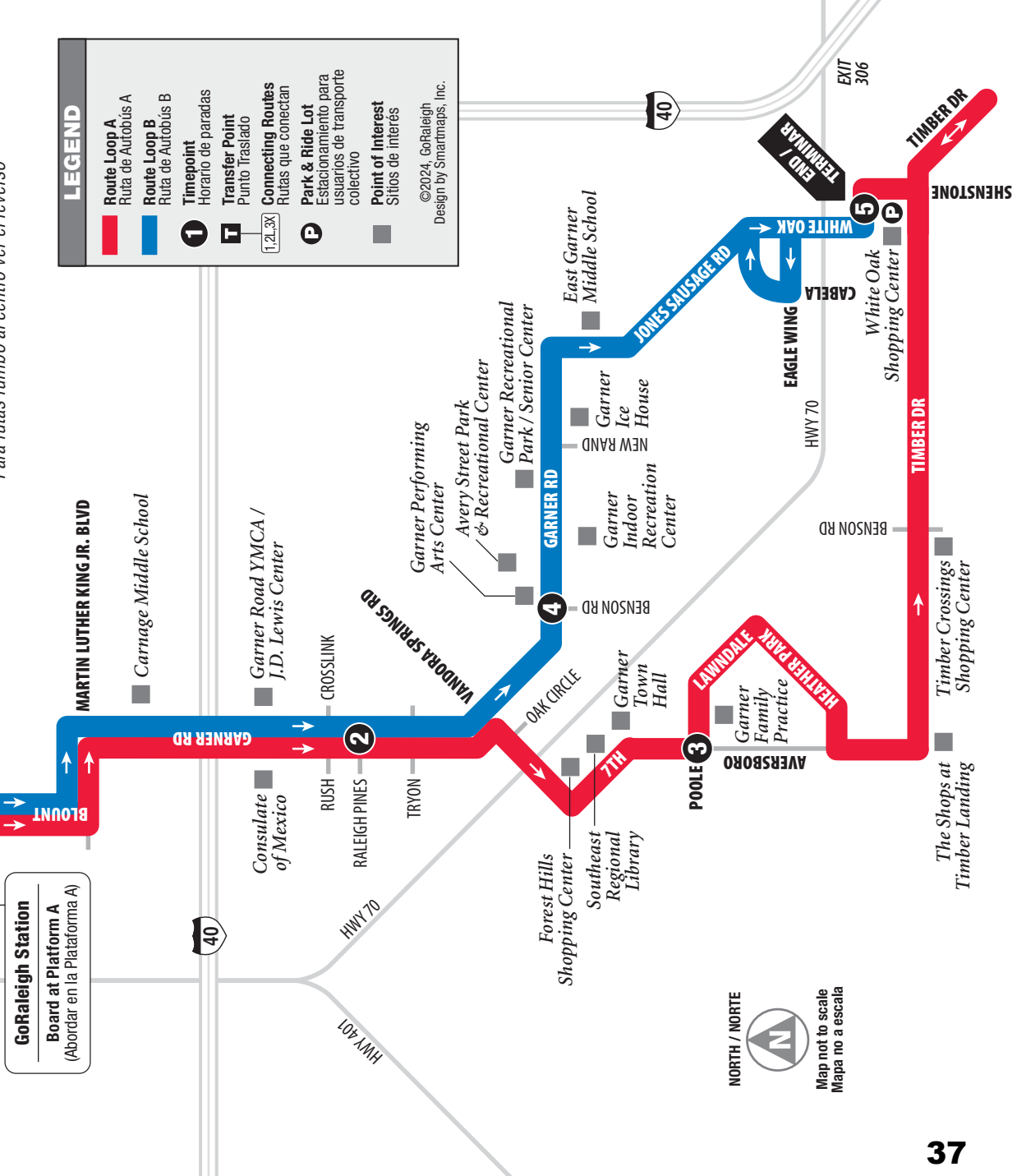
919-485-RIDE (7433)
www.raleighnc.gov/transit
www.goraleigh.org

Effective: 9.8.24

ROUTE 20 Garner

Outbound from Downtown
See Inbound on Other Side

Saliendo del centro de la ciudad
Para rutas rumbo al centro ver el reverso



Outbound from Downtown

MONDAY-FRIDAY / LUNES-VIERNES
LOOP A & B / Ruta de Autobús A y B

Loop	1	2	3	4	5
	GoRaleigh Station	Garner Rd at Raleigh Pkws Dr	Poole Dr at Aversboro Rd	Garner Rd at Benson Rd	Shopping Center White Oak
AM					
A	5:00	5:11	5:20	5:35	5:55
B	5:30	5:40	5:57	6:17	6:17
A	6:00	6:11	6:20	6:35	6:35
B	6:30	6:40	6:57	7:17	7:17
A	7:00	7:11	7:20	7:35	7:35
B	7:30	7:40	7:57	8:17	8:17
A	8:00	8:11	8:20	8:35	8:35
B	8:30	8:40	8:57	9:17	9:17
A	9:00	9:11	9:20	9:35	9:35
B	9:30	9:40	9:57	10:17	10:17
A	10:00	10:11	10:20	10:35	10:35
B	10:30	10:40	10:57	11:17	11:17
A	11:00	11:11	11:20	11:35	11:35
B	11:30	11:40	11:57	12:17	12:17
PM					
A	12:00	12:11	12:20	12:35	12:35
B	12:30	12:40	12:57	1:17	1:17
A	1:00	1:11	1:20	1:35	1:35
B	1:30	1:40	1:57	2:17	2:17
A	2:00	2:11	2:20	2:35	2:35
B	2:30	2:40	2:57	3:17	3:17
A	3:00	3:11	3:20	3:35	3:35
B	3:30	3:40	3:57	4:17	4:17
A	4:00	4:11	4:20	4:35	4:35
B	4:30	4:40	4:57	5:17	5:17
A	5:00	5:11	5:20	5:35	5:35
B	5:30	5:40	5:57	6:17	6:17
A	6:00	6:11	6:20	6:35	6:35
B	6:30	6:40	6:57	7:17	7:17
A	7:00	7:11	7:20	7:35	7:35
B	7:30	7:40	7:57	8:17	8:17
A	8:30	8:40	8:57	9:17	9:17
B	9:30	9:40	9:57	10:17	10:17
A	10:30	10:40	10:57	11:17	11:17



Scan here for trip planning and real time bus tracking options.

Saliendo del centro de la ciudad

WEEKEND & HOLIDAYS / SERVICIOS PARA FINES DE SEMANA Y DIAS FESTIVOS
LOOP A & B / Ruta de Autobús A y B

Loop	1	2	3	4	5
	GoRaleigh Station	Garner Rd at Raleigh Pkws Dr	Poole Dr at Aversboro Rd	Garner Rd at Benson Rd	Shopping Center White Oak
AM					
A	5:30	*5:40	*5:57	—	*6:17
B	6:00	*6:11	6:20	—	*6:35
A	6:30	6:40	6:57	—	7:17
B	7:00	7:11	—	7:20	7:35
A	7:30	7:40	7:57	—	8:17
B	8:00	8:11	—	8:20	8:35
A	8:30	8:40	8:57	—	9:17
B	9:00	9:11	9:20	—	9:35
A	9:30	9:40	9:57	—	10:17
B	10:00	10:11	—	10:20	10:35
A	10:30	10:40	10:57	—	11:17
B	11:00	11:11	—	11:20	11:35
PM					
A	11:30	11:40	11:57	—	12:17
B	12:00	12:11	—	12:20	12:35
A	12:30	12:40	12:57	—	1:17
B	1:00	1:11	—	1:20	1:35
A	1:30	1:40	1:57	—	2:17
B	2:00	2:11	—	2:20	2:35
A	2:30	2:40	2:57	—	3:17
B	3:00	3:11	—	3:20	3:35
A	3:30	3:40	3:57	—	4:17
B	4:00	4:11	—	4:20	4:35
A	4:30	4:40	4:57	—	5:17
B	5:00	5:11	—	5:20	5:35
A	5:30	5:40	5:57	—	6:17
B	6:00	6:11	—	6:20	6:35
A	6:30	6:40	6:57	—	7:17
B	7:00	7:11	—	7:20	7:35
A	7:30	7:40	7:57	—	8:17
B	8:30	8:40	8:57	—	9:17
A	9:30	9:40	9:57	—	10:17
A	*10:30	*10:40	*10:57	—	*11:17

* This trip does not operate on Sunday or Holidays. (Este transporte no funciona los domingos o días festivos.)



GoRaleigh is proud to be a part of the National Safe Place Program. Every GoRaleigh bus is a Safe Place.

INSTRUCCIONES / INSTRUCCIONES

The bus stops here at listed times. Numbers on the map represent major stops; other stops are also available. (El bus hace paradas aquí de acuerdo al horario señalado. Los números en el mapa representan las paradas principales; hay otras paradas disponibles también.)

The bus travels here sometimes. See timetable beside the map for trips that travel this route variation. (El bus para por aquí algunas veces. Referirse a la tabla de horarios al lado del mapa para encontrar los viajes de esta ruta.)

The transfer point shows where routes intersect and transfers to other routes may be available. (El punto de traslado muestra dónde se intersectan las rutas y las transferencias disponibles a otras rutas.)

The bus stops at each of the times listed below the symbol. (El bus hace paradas a las horas señaladas debajo del símbolo.)

The timetable shows WHEN the bus stops. Shaded times indicate when a radial and local route meet. Transfers are timed so waiting is minimal. (La tabla de horarios muestra CUANDO el bus hace la paradas. Las horas en sombreadas indican cuando una ruta radial y local se intersectan. Las transferencias son cronometradas de manera que el tiempo de espera es mínimo.)

FARES / TARIFAS

Fare Type	Full Fare	Reduced Fare ¹
One-Way Fare\$1.25\$0.60
Local Day Pass\$2.50\$1.25
7-Day Pass\$12.00\$6.00
31-Day Pass\$40.00\$20.00
Seniors Age 65 or Older & Children Age 12 or YoungerFree ²Free ²
Stored Value Card (Card has \$25.00 Value)\$20.00\$20.00
Other GoPass and regional options are available.		

No Transfers Issued

¹ Persons with Disabilities, Medicare Card Holders and Teens 13-18: When paying a Reduced Fare a GoRaleigh ID must be shown. Teens 13-18 must show a current School ID or GoRaleigh ID. A Medicare Card and a valid ID may be used to secure a GoRaleigh ID.
² Passengers 65 or Older, Children 12 or Younger: When paying a Seniors 65+ Free Fare a GoRaleigh ID must be shown. Children under 12 & over 60" tall must present a GoRaleigh ID.
To Obtain a GoRaleigh ID: Call 919-996-3459 or visit the information Booth at GoRaleigh Station during business hours.

Lost & Found 919-996-3869



919-485-RIDE (7433) • TTY: 800-735-2962
GoRaleigh.org

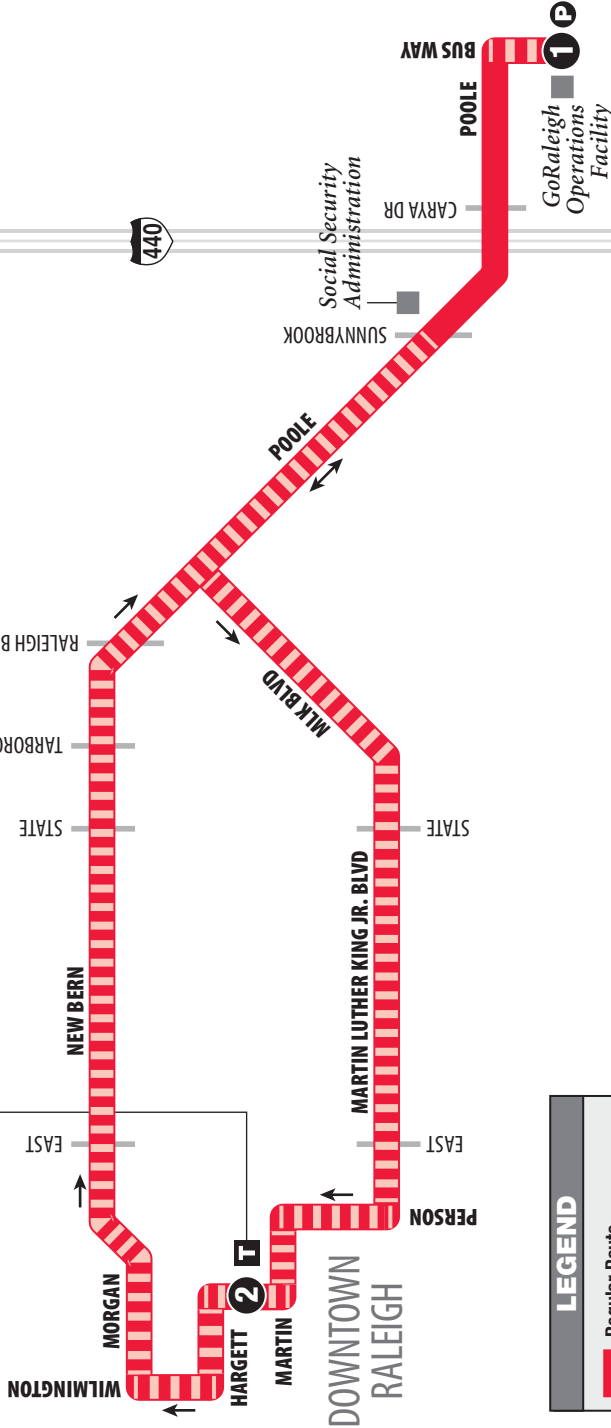
Route 55X Poole Road Express

Poole Road Express

GoRaleigh Station

Board at Platform C

(Abordar en la Plataforma C)
Connecting Bus Services
 (Servicios para hacer conexiones)
GoRaleigh Routes: 1,2,3,4,5,6,7,8,10,11,12,13,15,16,17,18/18S,19,20,21,22,40X
GoTriangle Routes: 100,300,305,306,307,308,309,310,311,312,313,314,315,316,317,318,319,320,321,322,323,324,325,326,327,328,329,330,331,332,333,334,335,336,337,338,339,340,341,342,343,344,345,346,347,348,349,350,351,352,353,354,355,356,357,358,359,360,361,362,363,364,365,366,367,368,369,370,371,372,373,374,375,376,377,378,379,380,381,382,383,384,385,386,387,388,389,390,391,392,393,394,395,396,397,398,399,400,401,402,403,404,405,406,407,408,409,410,411,412,413,414,415,416,417,418,419,420,421,422,423,424,425,426,427,428,429,430,431,432,433,434,435,436,437,438,439,440,441,442,443,444,445,446,447,448,449,450,451,452,453,454,455,456,457,458,459,460,461,462,463,464,465,466,467,468,469,470,471,472,473,474,475,476,477,478,479,480,481,482,483,484,485,486,487,488,489,490,491,492,493,494,495,496,497,498,499,500,501,502,503,504,505,506,507,508,509,510,511,512,513,514,515,516,517,518,519,520,521,522,523,524,525,526,527,528,529,530,531,532,533,534,535,536,537,538,539,540,541,542,543,544,545,546,547,548,549,550,551,552,553,554,555,556,557,558,559,560,561,562,563,564,565,566,567,568,569,570,571,572,573,574,575,576,577,578,579,580,581,582,583,584,585,586,587,588,589,590,591,592,593,594,595,596,597,598,599,600,601,602,603,604,605,606,607,608,609,610,611,612,613,614,615,616,617,618,619,620,621,622,623,624,625,626,627,628,629,630,631,632,633,634,635,636,637,638,639,640,641,642,643,644,645,646,647,648,649,650,651,652,653,654,655,656,657,658,659,660,661,662,663,664,665,666,667,668,669,670,671,672,673,674,675,676,677,678,679,680,681,682,683,684,685,686,687,688,689,690,691,692,693,694,695,696,697,698,699,700,701,702,703,704,705,706,707,708,709,710,711,712,713,714,715,716,717,718,719,720,721,722,723,724,725,726,727,728,729,730,731,732,733,734,735,736,737,738,739,740,741,742,743,744,745,746,747,748,749,750,751,752,753,754,755,756,757,758,759,760,761,762,763,764,765,766,767,768,769,770,771,772,773,774,775,776,777,778,779,780,781,782,783,784,785,786,787,788,789,790,791,792,793,794,795,796,797,798,799,800,801,802,803,804,805,806,807,808,809,810,811,812,813,814,815,816,817,818,819,820,821,822,823,824,825,826,827,828,829,830,831,832,833,834,835,836,837,838,839,840,841,842,843,844,845,846,847,848,849,850,851,852,853,854,855,856,857,858,859,860,861,862,863,864,865,866,867,868,869,870,871,872,873,874,875,876,877,878,879,880,881,882,883,884,885,886,887,888,889,890,891,892,893,894,895,896,897,898,899,900,901,902,903,904,905,906,907,908,909,910,911,912,913,914,915,916,917,918,919,920,921,922,923,924,925,926,927,928,929,930,931,932,933,934,935,936,937,938,939,940,941,942,943,944,945,946,947,948,949,950,951,952,953,954,955,956,957,958,959,960,961,962,963,964,965,966,967,968,969,970,971,972,973,974,975,976,977,978,979,980,981,982,983,984,985,986,987,988,989,990,991,992,993,994,995,996,997,998,999,1000



Scan here for trip planning and real time bus tracking options.



GoRaleigh is proud to be a part of the National Safe Place Program. Every GoRaleigh bus is a Safe Place.

LEGEND

- Regular Route**
Ruta de Autobús
- Express Route with No Stops**
Servicio expreso
- Timepoint**
Horario de paradas
- Transfer Point**
Punto Traslado
- Connecting Routes**
Rutas que conectan
- Park & Ride Lot**
Estacionamiento para usuarios de transporte colectivo
- Point of Interest**
Sitios de interés

©2024, GoRaleigh
 Design by Smartmaps, Inc.

MONDAY-FRIDAY / LUNES-VIERNES

	GoRaleigh Station (Arrives)	GoRaleigh Station (Departs)	Bus Way
AM	5:30	5:50	1
	6:30	6:50	2
	7:30	7:15	1
	7:50	8:15	2
	8:30	8:50	1
	9:30	9:50	2
	10:30	10:50	1
	11:30	11:15	2
PM	12:30	12:50	1
	1:30	1:50	2
	2:30	2:50	1
	3:30	3:50	2
	4:30	4:50	1

SATURDAY / SABADO

	GoRaleigh Station (Arrives)	GoRaleigh Station (Departs)	Bus Way
AM	5:45	5:58	1
	6:45	6:58	2
	7:15	7:28	1
PM	—	—	—
	—	1:30	1
	—	7:24	2
	—	10:27	1
	—	10:43	2
	—	10:59	1
	—	11:13	2

SUNDAY & HOLIDAYS / SERVICIOS PARA DOMINGO Y DIAS FESTIVOS

	GoRaleigh Station (Arrives)	GoRaleigh Station (Departs)	Bus Way
AM	5:44	5:58	1
	6:44	6:58	2
	7:14	7:28	1
PM	—	—	—
	—	1:30	1
	—	7:28	2
	—	10:59	1
	—	7:42	2
	—	11:13	1

Please refer to routes 18 and 18S for additional trips to and from the Poole Road Park & Ride.

Welcome Aboard!

Thanks for riding GoRaleigh, the safe and economical transportation solution.

If you have any questions, please call (919) 485-RIDE (7433) and a customer service representative will be happy to assist you.

About GoRaleigh

Hours & Days of Service

Service is available on some portions of our system Monday through Friday from 4:30 AM to Midnight. Most GoRaleigh routes operate approximately every 30 minutes during peak hours, from 6:00 to 9:00 AM and 3:30 to 6:00 PM, on weekdays. During off-peak hours (including evenings and Saturdays) the buses run approximately every 60 minutes. Sunday service is offered hourly on some routes from 5:30 AM to 11:00 PM.

Holiday Schedule

GoRaleigh does not operate on Thanksgiving Day and Christmas Day. On the following holidays, GoRaleigh operates a Holiday schedule: New Year's Day, Martin Luther King, Jr. Day, Memorial Day, Independence Day and Labor Day. On Christmas Eve, the last departure served is 7pm.

GoRaleigh Station

Every GoRaleigh bus that travels through downtown stops at GoRaleigh Station, located opposite the Moore Square Park by City Market. You can enter the station from Blount Street, Hargett Street, Wilmington Street or Martin Street. Information is located at each platform, listing the routes that use that platform and their departure times. Route and schedule brochures also tell you which platform each route uses. An information booth is centrally located in GoRaleigh Station for riders who need assistance or would like to purchase bus passes.

INSTRUCTIONS / INSTRUCCIONES

The bus stops here at listed times. Numbers on the map represent major stops; other stops are also available. (El bus hace paradas aquí de acuerdo al horario señalado. Los números en el mapa representan las paradas principales; hay otras paradas disponibles también.)

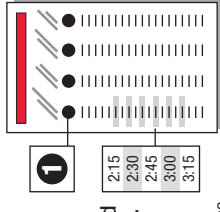
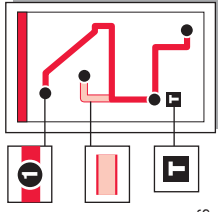
The bus travels here sometimes. See timetable beside the map for trips that travel this route variation. (El bus para por aquí algunas veces. Referirse a la tabla de horarios al lado del mapa para encontrar los viajes de esta ruta.)

The transfer point shows where routes intersect and transfers to other routes may be available. (El punto de traslado muestra dónde se intersecan las rutas y las transferencias disponibles a otras rutas.)

The bus stops at each of the times listed below the symbol. (El bus hace paradas a las horas señaladas debajo del símbolo.)

The timetable shows WHEN the bus stops. Shaded times indicate when a radial and local route meet. Transfers are timed so waiting is minimal.

(La tabla de horarios muestra CUANDO el bus hace la paradas. Las horas en sombreadas indican cuando una ruta radial y local se intersecan. Las transferencias son cronometradas de manera que el tiempo de espera es mínimo.)



FARES / TARIFAS

Fare Type	Full Fare	Reduced Fare ¹
One-Way Fare	\$1.25	\$0.60
Local Day Pass	\$2.50	\$1.25
7-Day Pass	\$12.00	\$6.00
31-Day Pass	\$40.00	\$20.00
Seniors Age 65 or Older & Children Age 12 or Younger	Free ²	Free ²
Stored Value Card (Card has \$25.00 Value)		\$20.00
Other GoPass and regional options are available.		

No Transfers Issued

¹ Persons with Disabilities, Medicare Card Holders and Teens 13-18:

When paying a Reduced Fare a GoRaleigh ID must be shown. Teens 13-18 must show a current School ID or GoRaleigh ID. A Medicare Card and a valid ID may be used to secure a GoRaleigh ID.

² Passengers 65 or Older, Children 12 or Younger:

When paying a Seniors 65+ Free Fare a GoRaleigh ID must be shown. Children under 12 & over 60" tall must present a GoRaleigh ID.

To Obtain a GoRaleigh ID: Call 919-996-3459 or visit the Information Booth at GoRaleigh Station during business hours.

Lost & Found 919-996-3669



919-485-RIDE (7433) • TTY: 800-735-2962
GoRaleigh.org

ROUTE

55X

DAILY EXPRESS ONLY

Pooler Road Express

SERVING:

- GoRaleigh Operations Facility - Park & Ride
- GoRaleigh Station
- Social Security Administration



919-485-RIDE (7433)
www.raleighnc.gov/transit
www.goraleigh.org

Effective: 5.5.24

**JOHN M.
BROWN
COMMUNITY
CENTER**

GOAPEX ROUTE 1

GOTRIANGLE ROUTE 305



Rider Information

Basic rider information can be found below. Full information on service policies, rules, forms, and news can be found at www.apexnc.org/GoApex.

How To Ride The Bus

Use your schedule and map to find out where to catch the bus. If you aren't sure where to get on, you can call the Regional Transit Information Center at (919) 485-RIDE (7433). You can also use third party apps such as Google Maps or the GoCary app to find nearby stops.

Be ready at the stop at least 5 minutes before the scheduled arrival time. Make sure the bus comes to a full stop before you board.


While onboard, please leave front seats available for elderly or disabled passengers. Use hand rails while walking, and remain seated while the bus is in motion.

While you are on the bus, you must obey the Passenger Rules of Conduct. They are posted on all buses, as well as at www.apexnc.org/GoApex. Eating or drinking (except for water in a clear container with a screw-top lid), smoking or vaping, and playing music without a headset are prohibited. Passengers under the age of 12 must be accompanied by someone age 16 or older.

Customers may bring bags or packages onboard but must be able to transport all belongings without assistance. Belongings must be secured on the customer's lap, or under their seat. Belongings cannot block the aisle.

When you are ready to get off the bus, you must signal the bus driver to stop by pulling the cord above the seat. Please give adequate notice before the driver needs to stop, as they may not stop unless there is a request.

Fares and Service Hours



GoApex Route 1 is a fare-free service for all riders.

GoApex Route 1 operates Monday through Saturday from 6:00am to 10:00pm. See the route map and timetable inside of this brochure for trip times.

Holiday Schedule

GoApex will not operate on the following holidays:

- New Year's Day
- Martin Luther King, Jr. Day
- Memorial Day
- Independence Day
- Labor Day
- Thanksgiving Day
- Christmas Eve
- Christmas Day

Bikes On The Bus

Each bus is equipped with a front rack that can accommodate two bikes. Passengers can easily load/unload at any bus stop. There is no charge to use the racks. For instructions on how to use the racks, visit www.apexnc.org/GoApex.

GoApex Door to Door Paratransit Service

GoApex Door to Door is a paratransit service for individuals with disabilities that prevent them from using the fixed route service. GoApex Door to Door is operated by GoWake Access and is a shared-ride, reservation-based service, not a taxi service. If you are interested in registering for this service, call GoWake Access Transportation Service at (919) 212-7005 (TTY 800-735-2962) or visit www.apexnc.org/GoApex.

Accessibility

In accordance with the requirements of Title II of the Americans with Disabilities



Act of 1990, the Town of Apex and GoApex will not discriminate against qualified individuals with disabilities on the basis of that disability.

The Town will make reasonable modifications to policies and programs to ensure that the people with disabilities have an equal opportunity to enjoy all Town programs, services, and activities.

Civil Rights

GoApex is committed to ensuring that no person is excluded from participation in, or denied the benefits of its services, or subjected to discrimination on the basis of race, color or national origin, as provided by Title VI of the Civil Rights Act of 1964.

EFFECTIVE JUNE 15, 2024

Contact Us

Regional Transit Information Center

Operated by GoTriangle
(919) 485-RIDE (7433)
Monday-Sunday 6am - 9pm

Operations Office and Lost & Found

Operated by GoCary and MV Transportation
(919) 481-2020

Town of Apex Senior Transit Planner

(919) 249-1043

Other Transit Services in Apex

Other transit service operates in the Town of Apex. Service operated by other agencies is subject to change, and may require fare payments or have rider policies that differ from GoApex.

GoCary (gocary.org)

(919) 485-RIDE (7433)
Route ACX – Apex-Cary Express
Service Monday-Friday during
peak times only

GoTriangle (gotriangle.org)

(919) 485-RIDE (7433)

Route 305 – Holly Springs-Apex-Raleigh
Service Monday-Friday during
peak times only

GoWake Access (wake.gov/GoWake)

(919) 212-7005 (TTY 800-735-2962)
Door to door shared ride service that
operates several different eligibility-
based programs, including the GoApex
Door to Door paratransit service



GoApex Route 1

Transit Map, Schedule
and Ride Guide

Serving:

- Downtown Apex
- Apex Town Hall, Senior Center
and Community Center
- Beaver Creek Commons
and Beaver Creek Crossings
- Publix Pointe
- WakeMed Apex HealthPlex
- NC 55 Commercial Corridor
- Walmart

And other destinations!

With connections to
GoTriangle Route 305
and **GoCary Route ACX**.



Hours of Operation
Monday-Saturday
6am-10pm

Real-time Information

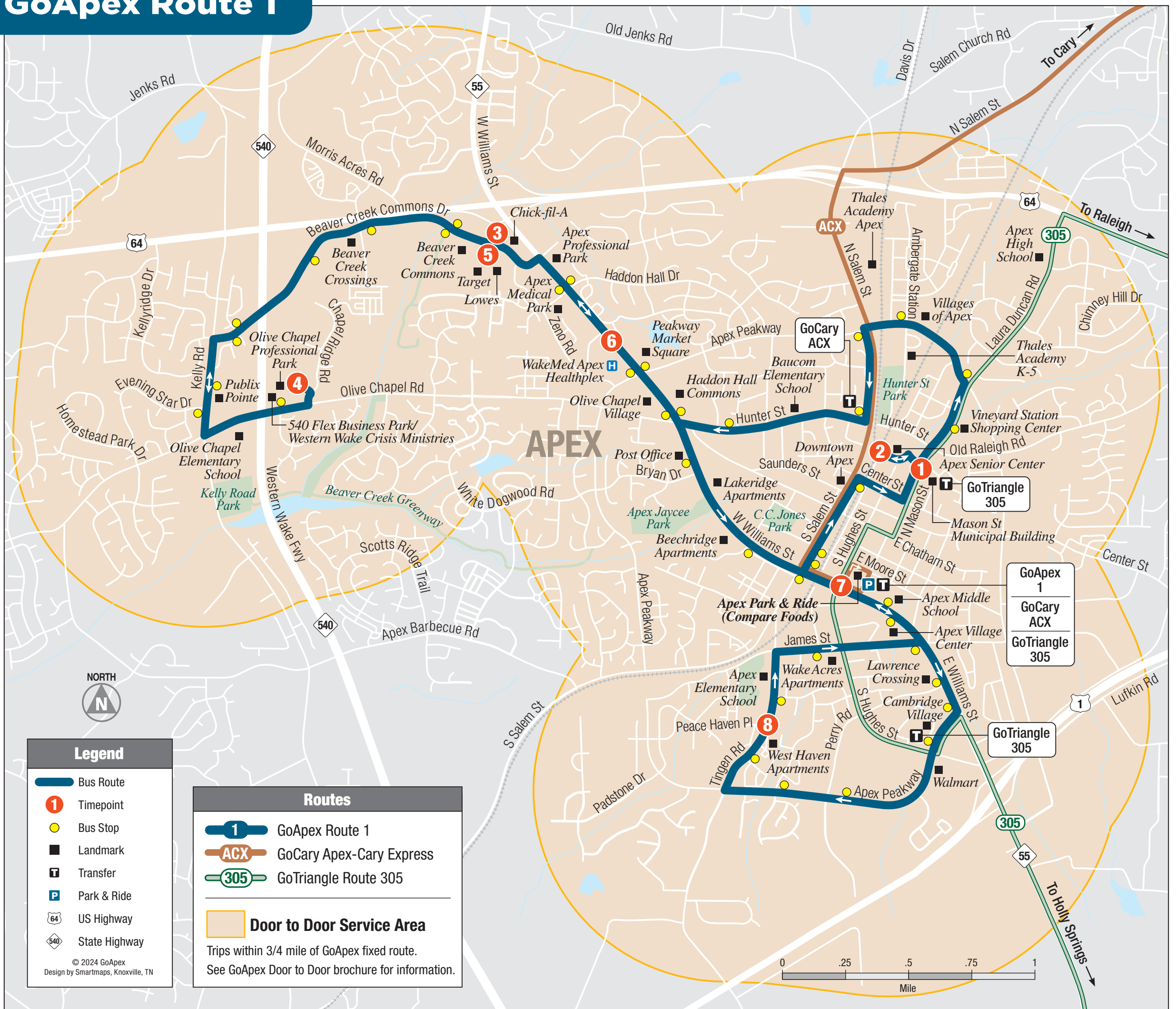


The GoCary smartphone app lets you plan your trip, track your bus, get estimated arrival times, and find the latest service alerts. Search "GoCary" on the Apple and Google Play stores to download the app. GoApex Route 1 is shown as GA1 in this app.



The UMO Mobility App also provides real-time information for more transit services in our region. Search "UMO Mobility" on the Apple or Google Play stores to download the app.

GoApex Route 1



Legend

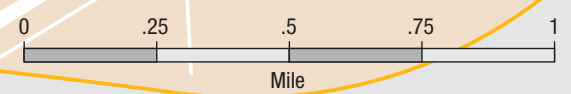
- Bus Route
- Timepoint
- Bus Stop
- Landmark
- Transfer
- Park & Ride
- US Highway
- State Highway

© 2024 GoApex
Design by Smartmaps, Knoxville, TN

Routes

- GoApex Route 1
- GoCary Apex-Cary Express
- GoTriangle Route 305

Door to Door Service Area
Trips within 3/4 mile of GoApex fixed route.
See GoApex Door to Door brochure for information.



When looking at the GoApex Route 1 schedule, you will see the major timepoints listed across the top of the schedule. Above each timepoint is a number which corresponds with a number on the route map to show you that timepoint's exact location. There are more stops than those listed on the schedule, but by finding the nearest stop listed on the schedule, you can estimate when the bus will reach your stop. For a complete list of stops, see Google Maps or the GoCary app.

Call **919-485-RIDE (7433)** and our customer representatives will help you plan your trip, or visit www.apexnc.org/GoApex.

MONDAY-SATURDAY / 6:00am – 10:00pm

	Mason St Municipal Building 1	Apex Senior Center Main Entrance 2	Beaver Creek Commons (Chick-fil-A) (Westbound) 3	Olive Chapel Professional Park 4	Beaver Creek Commons (Lowes) (Eastbound) 5	WakeMed Apex Healthplex (Eastbound) 6	Apex Park & Ride (Eastbound) 7	Tingen Rd at Peace Haven Pl 8	Apex Park & Ride (Westbound) 7	Mason St Municipal Building* 1
AM	6:09	6:11	6:21	6:29	6:38	6:40	6:43	6:52	6:55	7:02
	7:09	7:11	7:21	7:29	7:38	7:40	7:43	7:52	7:55	8:02
	8:09	8:11	8:21	8:29	8:38	8:40	8:43	8:52	8:55	9:02
	9:09	9:11	9:21	9:29	9:38	9:40	9:43	9:52	9:55	10:02
	10:09	10:11	10:21	10:29	10:38	10:40	10:43	10:52	10:55	11:02
PM	11:09	11:11	11:21	11:29	11:38	11:40	11:43	11:52	11:55	12:02
	12:09	12:11	12:21	12:29	12:38	12:40	12:43	12:52	12:55	1:02
	1:09	1:11	1:21	1:29	1:38	1:40	1:43	1:52	1:55	2:02
	2:09	2:11	2:21	2:29	2:38	2:40	2:43	2:52	2:55	3:02
	3:09	3:11	3:21	3:29	3:38	3:40	3:43	3:52	3:55	4:02
	4:09	4:11	4:21	4:29	4:38	4:40	4:43	4:52	4:55	5:02
	5:09	5:11	5:21	5:29	5:38	5:40	5:43	5:52	5:55	6:02
	6:09	6:11	6:21	6:29	6:38	6:40	6:43	6:52	6:55	7:02
	7:09	7:11	7:21	7:29	7:38	7:40	7:43	7:52	7:55	8:02
	8:09	8:11	8:21	8:29	8:38	8:40	8:43	8:52	8:55	9:02
9:09	9:11	9:21	9:29	9:38	9:40	9:43	9:52	9:55	10:02	

PM times are in **bold**.

*Per operating policy, upon serving the Mason Street Municipal Building stop at the end of each trip, the bus operator may ask all riders to disembark. The bus will serve the Mason Street Municipal Building bus stop again at the start of the new trip.

Schedule and route information subject to change.

Route 305

LEGEND

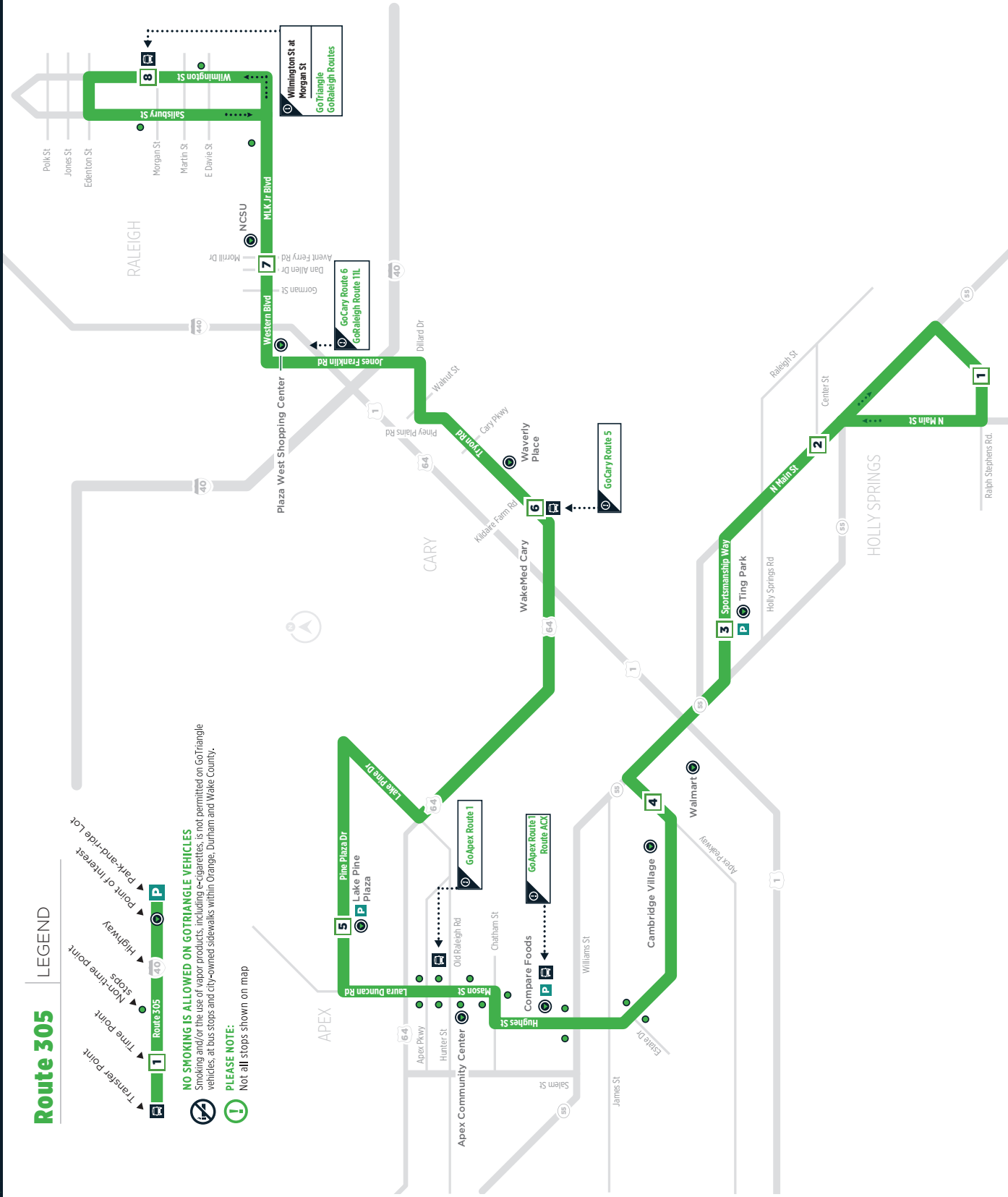
- Transfer point
- Time point
- Stops
- Non-time point
- Highway
- Park-and-ride lot
- Point of interest

NO SMOKING IS ALLOWED ON GOTRIANGLE VEHICLES

Smoking and/or the use of vapor products, including e-cigarettes, is not permitted on GoTriangle vehicles, at bus stops and city-owned sidewalks within Orange, Durham and Wake County.

PLEASE NOTE:

Not all stops shown on map



ROUTE 305

MONDAY - FRIDAY SERVICE

Station	1	2	3	4	5	6	7	8	8	7	6	5	4	3	2	1
Collins Crossing Rd #1414	6:28 AM	6:36 AM	6:42 AM	6:51 AM	7:06 AM	7:15 AM	7:39 AM	7:50 AM	7:00 AM	7:11 AM	7:35 AM	7:44 AM	7:59 AM	8:08 AM	8:14 AM	8:22 AM
Ralph Stephens Rd at Holly Springs NB #1256	7:28 AM	7:36 AM	7:42 AM	7:51 AM	8:06 AM	8:15 AM	8:39 AM	8:50 AM	8:00 AM	8:11 AM	8:35 AM	8:44 AM	8:59 AM	9:08 AM	9:14 AM	9:22 AM
Main St at Center St (Holly Springs) NB #1255	8:30 AM	8:38 AM	8:44 AM	8:53 AM	9:08 AM	9:17 AM	9:41 AM	9:52 AM	9:00 AM	9:09 AM	9:32 AM	9:42 AM	9:55 AM	-	-	-
at Ting Park (P&R) WB #1231	-	-	-	10:00 AM	10:13 AM	10:23 AM	10:46 AM	10:55 AM	10:00 AM	10:09 AM	10:32 AM	10:42 AM	10:55 AM	-	-	-
Sportship Way at Ting Park (P&R) NB #1235	-	-	-	11:00 AM	11:13 AM	11:23 AM	11:46 AM	11:55 AM	11:00 AM	11:09 AM	11:32 AM	11:42 AM	11:55 AM	-	-	-
Cambridge Village #1183	-	-	-	12:00 PM	12:13 PM	12:23 PM	12:46 PM	12:55 PM	12:00 PM	12:09 PM	12:32 PM	12:42 PM	12:55 PM	-	-	-
Apex Peakway at Cambridge Village #1183 (P&R) #1263	-	-	-	1:00 PM	1:13 PM	1:23 PM	1:46 PM	1:55 PM	1:00 PM	1:09 PM	1:32 PM	1:42 PM	1:55 PM	-	-	-
at Ting Park (P&R) WB #1231	-	-	-	2:00 PM	2:13 PM	2:23 PM	2:46 PM	2:55 PM	2:00 PM	2:09 PM	2:32 PM	2:42 PM	2:55 PM	-	-	-
Sportship Way at Ting Park (P&R) NB #1235	-	-	-	3:00 PM	3:13 PM	3:23 PM	3:46 PM	3:55 PM	3:00 PM	3:11 PM	3:34 PM	3:44 PM	3:57 PM	-	-	-
Collins Crossing Rd #1414	3:27 PM	3:35 PM	3:41 PM	3:50 PM	4:05 PM	4:14 PM	4:38 PM	4:49 PM	4:00 PM	4:11 PM	4:38 PM	4:50 PM	5:06 PM	4:09 PM	4:15 PM	4:25 PM
Main St at Center St (Holly Springs) NB #1256	4:30 PM	4:40 PM	4:46 PM	4:55 PM	5:10 PM	5:19 PM	5:43 PM	5:54 PM	5:00 PM	5:11 PM	5:37 PM	5:49 PM	6:04 PM	5:18 PM	5:25 PM	5:35 PM
at Ting Park (P&R) WB #1231	5:40 PM	5:50 PM	5:56 PM	6:05 PM	6:20 PM	6:29 PM	6:53 PM	7:04 PM	6:05 PM	6:16 PM	6:40 PM	6:49 PM	7:04 PM	6:15 PM	6:22 PM	6:32 PM
Sportship Way at Ting Park (P&R) NB #1235	6:40 PM	6:50 PM	6:56 PM	7:05 PM	7:20 PM	7:29 PM	7:53 PM	8:04 PM	7:10 PM	7:21 PM	7:45 PM	7:54 PM	8:09 PM	7:13 PM	7:19 PM	7:27 PM
Cambridge Village #1183	7:32 PM	7:40 PM	7:46 PM	7:55 PM	8:10 PM	8:19 PM	8:43 PM	8:54 PM	8:10 PM	8:21 PM	8:45 PM	8:54 PM	9:09 PM	8:09 PM	8:15 PM	8:22 PM
Apex Peakway at Cambridge Village #1183 (P&R) #1263	-	-	-	-	-	-	-	-	9:00 PM	9:11 PM	9:35 PM	9:44 PM	9:59 PM	-	-	-

BOLD Serves #1184 Apex Peakway at Hughes St facing eastbound towards NC 55 (across from #1183)
BOLD Times are estimates. Buses may leave earlier than shown.



**KNIGHTDALE
RECREATION
CENTER**



ROUTE 33


ROUTE 33 Knightdale

Outbound to Knightdale

See Inbound on Other Side

Saliendo a Knightdale

Para rutas rumbo al centro ver el reverso



INSTRUCTIONS / INSTRUCCIONES
 The bus stops here at listed times. Numbers on the map represent major stops; other stops are also available. (El bus hace paradas aquí de acuerdo al horario señalado. Los números en el mapa representan las paradas principales; hay otras paradas disponibles también.)
 The bus travels here sometimes. See timetable beside the map for trips that travel this route variation. (El bus para por aquí algunas veces. Referirse a la tabla de horarios al lado del mapa para encontrar los viajes de esta ruta.)
 The transfer point shows where routes intersect and transfers to other routes may be available. (El punto de traslado muestra dónde se intersectan las rutas y las transferencias disponibles a otras rutas.)
 The bus stops at each of the times listed below the symbol. (El bus hace paradas a las horas señaladas debajo del símbolo.)
 The timetable shows WHEN the bus stops. Shaded times indicate when a radial and local route meet. Transfers are timed so waiting is minimal. (La tabla de horarios muestra CUANDO el bus hace la paradas. Las horas en sombreadas indican cuando una ruta radial y local se intersectan. Las transferencias son cronometradas de manera que el tiempo de espera es mínimo.)

	1	2	3	4
AM	6:00	6:13	6:23	6:33
	7:00	7:13	7:23	7:33
	8:00	8:13	8:23	8:33
	9:00	9:13	9:23	9:33
	10:00	10:13	10:23	10:33
	11:00	11:13	11:23	11:33
PM	12:00	12:13	12:23	12:33
	1:00	1:13	1:23	1:33
	2:00	2:16	2:26	2:36
	3:00	3:16	3:26	3:36
	4:00	4:16	4:26	4:36
	5:00	5:16	5:26	5:36
	6:00	6:16	6:26	6:36
	7:00	7:16	7:26	7:36
	8:00	8:16	8:26	8:36
	9:00	9:16	9:26	9:36

Track your bus live, right now!
 Download the free app:
Translocrider.com




GoRaleigh is proud to be a part of the National Safe Place Program. Every GoRaleigh bus is a Safe Place.

Outbound to Knightdale

Saliendo a Knightdale

MONDAY-FRIDAY / LUNES-VIERNES



FARES / TARIFAS
Fare Type Full Fare Reduced Fare¹
 One-Way Fare\$1.25\$0.60
 Local Day Pass\$2.50\$1.25
 7-Day Pass\$12.00\$6.00
 31-Day Pass\$40.00\$20.00
 Seniors Age 65 or Older & Children Age 12 or YoungerFree²
 Stored Value Card (Card has \$25.00 Value)\$20.00
 Other GoPass and regional options are available.
No Transfers Issued

¹Persons with Disabilities, Medicare Card Holders and Teens 13-18:
 When paying a Reduced Fare a GoRaleigh ID must be shown. Teens 13-18 must show a current School ID or GoRaleigh ID. A Medicare Card and a valid ID may be used to secure a GoRaleigh ID.
²Passengers 65 or Older, Children 12 or Younger:
 When paying a Seniors 65+ Free Fare a GoRaleigh ID must be shown. Children under 12 & over 60" tall must present a GoRaleigh ID.
To Obtain a GoRaleigh ID: Call 919-996-3489 or visit the information Booth at GoRaleigh Station during business hours.

Lost & Found 919-996-3869

Track your bus live, right now!
 Download the free app:
Translocrider.com



GoRaleigh is proud to be a part of the National Safe Place Program. Every GoRaleigh bus is a Safe Place.


ROUTE 33 Knightdale

Outbound to Knightdale

See Inbound on Other Side

Saliendo a Knightdale

Para rutas rumbo al centro ver el reverso



INSTRUCTIONS / INSTRUCCIONES
 The bus stops here at listed times. Numbers on the map represent major stops; other stops are also available. (El bus hace paradas aquí de acuerdo al horario señalado. Los números en el mapa representan las paradas principales; hay otras paradas disponibles también.)
 The bus travels here sometimes. See timetable beside the map for trips that travel this route variation. (El bus para por aquí algunas veces. Referirse a la tabla de horarios al lado del mapa para encontrar los viajes de esta ruta.)
 The transfer point shows where routes intersect and transfers to other routes may be available. (El punto de traslado muestra dónde se intersectan las rutas y las transferencias disponibles a otras rutas.)
 The bus stops at each of the times listed below the symbol. (El bus hace paradas a las horas señaladas debajo del símbolo.)
 The timetable shows WHEN the bus stops. Shaded times indicate when a radial and local route meet. Transfers are timed so waiting is minimal. (La tabla de horarios muestra CUANDO el bus hace la paradas. Las horas en sombreadas indican cuando una ruta radial y local se intersectan. Las transferencias son cronometradas de manera que el tiempo de espera es mínimo.)

	1	2	3	4
AM	6:00	6:13	6:23	6:33
	7:00	7:13	7:23	7:33
	8:00	8:13	8:23	8:33
	9:00	9:13	9:23	9:33
	10:00	10:13	10:23	10:33
	11:00	11:13	11:23	11:33
PM	12:00	12:13	12:23	12:33
	1:00	1:13	1:23	1:33
	2:00	2:16	2:26	2:36
	3:00	3:16	3:26	3:36
	4:00	4:16	4:26	4:36
	5:00	5:16	5:26	5:36
	6:00	6:16	6:26	6:36
	7:00	7:16	7:26	7:36
	8:00	8:16	8:26	8:36
	9:00	9:16	9:26	9:36

Track your bus live, right now!
 Download the free app:
Translocrider.com



GoRaleigh is proud to be a part of the National Safe Place Program. Every GoRaleigh bus is a Safe Place.


ROUTE 33 Knightdale

Outbound to Knightdale

See Inbound on Other Side

Saliendo a Knightdale

Para rutas rumbo al centro ver el reverso



FARES / TARIFAS
Fare Type Full Fare Reduced Fare¹
 One-Way Fare\$1.25\$0.60
 Local Day Pass\$2.50\$1.25
 7-Day Pass\$12.00\$6.00
 31-Day Pass\$40.00\$20.00
 Seniors Age 65 or Older & Children Age 12 or YoungerFree²
 Stored Value Card (Card has \$25.00 Value)\$20.00
 Other GoPass and regional options are available.
No Transfers Issued

¹Persons with Disabilities, Medicare Card Holders and Teens 13-18:
 When paying a Reduced Fare a GoRaleigh ID must be shown. Teens 13-18 must show a current School ID or GoRaleigh ID. A Medicare Card and a valid ID may be used to secure a GoRaleigh ID.
²Passengers 65 or Older, Children 12 or Younger:
 When paying a Seniors 65+ Free Fare a GoRaleigh ID must be shown. Children under 12 & over 60" tall must present a GoRaleigh ID.
To Obtain a GoRaleigh ID: Call 919-996-3489 or visit the information Booth at GoRaleigh Station during business hours.

Lost & Found 919-996-3869

Track your bus live, right now!
 Download the free app:
Translocrider.com



GoRaleigh is proud to be a part of the National Safe Place Program. Every GoRaleigh bus is a Safe Place.

ROUTE 33 Knightdale

Inbound to New Hope Commons

See Outbound on Other Side

Hacia el New Hope Commons

Para rutas saliendo del centro ver el reverso



LEGEND

- Regular Route**
Ruta de Autobus
- 1** **Timepoint**
Horario de paradas
- T** **Transfer Point**
Punto Traslado
- 12L3X** **Connecting Routes**
Rutas que conectan
- P** **Park & Ride Lot**
Estacionamiento para usuarios de transporte colectivo
- **Point of Interest**
Sitios de interés

©2019, GoRaleigh
Design by Smartmaps, Inc.

NORTH / NORTE



Map not to scale
Mapa no a escala

Inbound to New Hope Commons

Hacia el New Hope Commons

MONDAY-FRIDAY / LUNES-VIERNES

	4 Old Knight Road	5 Knightdale Crossing	6 New Bern at Hodge Road	7 New Hope Commons
AM	6:36	6:45	6:55	7:00
	7:36	7:45	7:55	8:00
	8:36	8:45	8:55	9:00
	9:36	9:45	9:55	10:00
	10:36	10:45	10:55	11:00
	11:36	11:45	11:55	12:00
PM	12:36	12:45	12:55	1:00
	1:36	1:45	1:55	2:00
	2:36	2:45	2:55	3:00
	3:36	3:45	3:55	4:00
	4:36	4:45	4:55	5:00
	5:36	5:45	5:55	6:00
	6:36	6:45	6:55	7:00
	7:36	7:45	7:55	8:00
	8:36	8:45	8:55	9:00
	9:36	9:45	9:55	10:00

Track your bus live, right now!

Download the free app:

Translocrider.com



Knightdale

SERVING:

- New Hope Commons
- Wilders Grove
- Knightdale Commons
- Shoppes at Midway
- Knightdale Crossing Shopping Center
- Harper Park
- Knightdale Station Park
- Knightdale Town Hall
- East Regional Library
- Forestville Road Elementary School



919-485-RIDE (7433)
www.raleighnc.gov/transit
www.goraleigh.org

Effective: 10.14.19



**LAKE LYNN
COMMUNITY
CENTER**



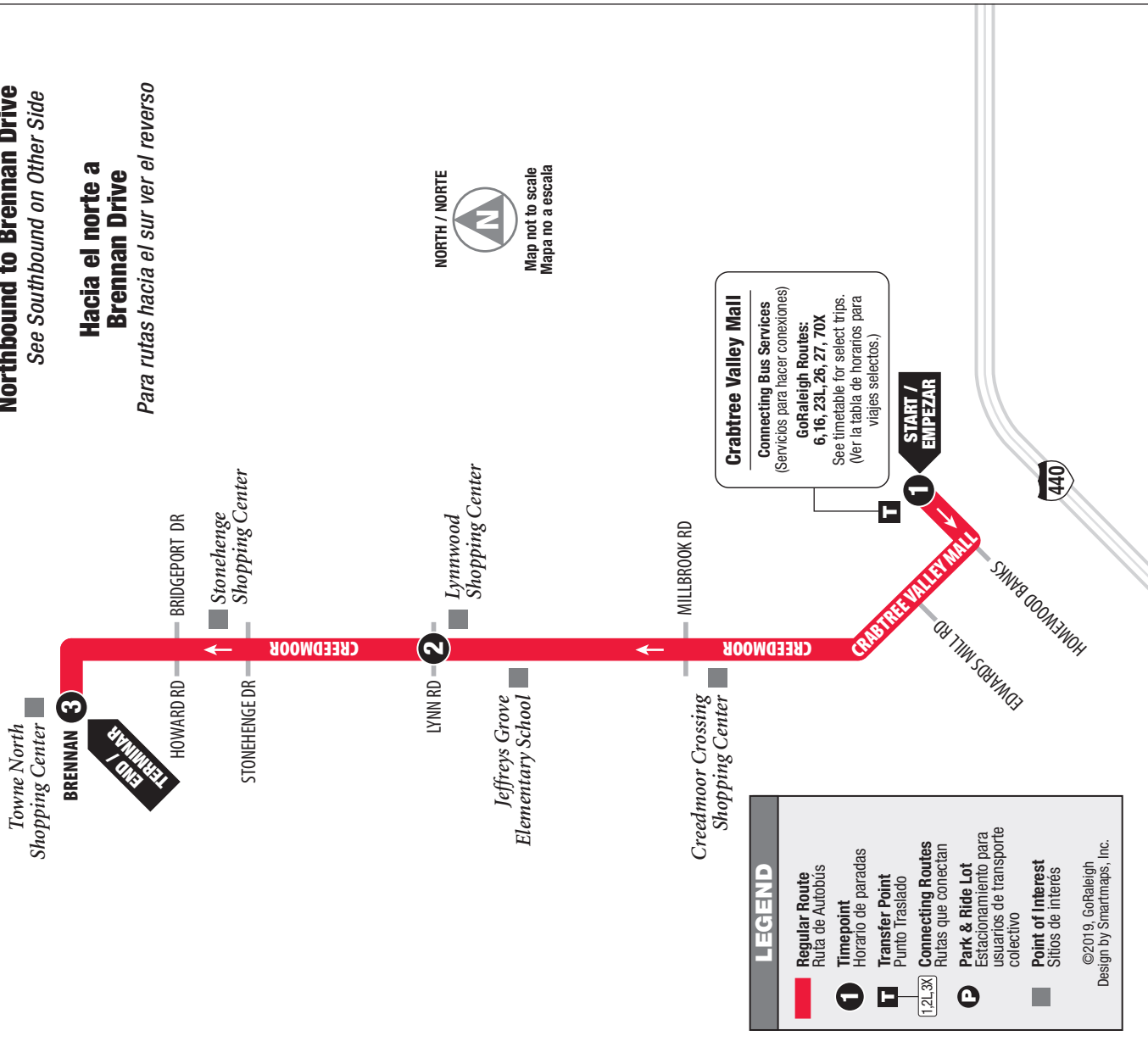
ROUTE 36

ROUTE 36 Creedmoor

Northbound to Brennan Drive
See Southbound on Other Side

Hacia el norte a Brennan Drive

Para rutas hacia el sur ver el reverso



Northbound to Brennan Drive

Hacia el norte a Brennan Drive

MONDAY-FRIDAY, WEEKENDS & HOLIDAYS / LUNES-VIERNES, SERVICIOS PARA FINES DE SEMANA Y DIAS FESTIVOS

	1 Crabtree Valley Mall	2 Creedmoor Rd & Lynn Rd	3 Brennan Dr & Creedmoor Rd
AM	5:00	5:17	5:25
	5:30	5:47	5:55
	6:00	6:17	6:25
	6:30	6:47	6:55
	7:00	7:17	7:25
7:30	7:47	7:55	
8:00	8:17	8:25	
8:30	8:47	8:55	
9:00	9:17	9:25	
9:30	9:47	9:55	
10:00	10:17	10:25	
10:30	10:47	10:55	
11:00	11:17	11:25	
11:30	11:47	11:55	
PM	12:00	12:17	12:25
	12:30	12:47	12:55
	1:00	1:17	1:25
	1:30	1:47	1:55
	2:00	2:17	2:25
	2:30	2:47	2:55
	3:00	3:17	3:25
	3:30	3:47	3:55
	4:00	4:17	4:25
	4:30	4:47	4:55
5:00	5:17	5:25	
5:30	5:47	5:55	
6:00	6:17	6:25	
6:30	6:47	6:55	
7:00	7:17	7:25	
7:30	7:47	7:55	
8:30	8:47	8:55	
9:30	9:47	9:55	
10:30	10:47	10:55	



Scan here for trip planning and real time bus tracking options:

INSTRUCTIONS / INSTRUCCIONES

The bus stops here at listed times. Numbers on the map represent major stops; other stops are also available. (El bus hace paradas aquí de acuerdo al horario señalado. Los números en el mapa representan las paradas principales; hay otras paradas disponibles también.)

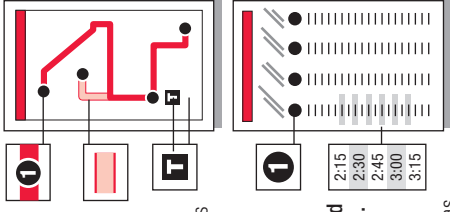
The bus travels here sometimes. See timetable beside the map for trips that travel this route variation. (El bus para por aquí algunas veces. Referirse a la tabla de horarios al lado del mapa para encontrar los viajes de esta ruta.)

The transfer point shows where routes intersect and transfers to other routes may be available. (El punto de traslado muestra dónde se intersectan las rutas y las transferencias disponibles a otras rutas.)

The bus stops at each of the times listed below the symbol. (El bus hace paradas a las horas señaladas debajo del símbolo.)

The timetable shows WHEN the bus stops. Shaded times indicate when a radial and local route meet. Transfers are timed so waiting is minimal.

(La tabla de horarios muestra CUANDO el bus hace la paradas. Las horas en sombreadas indican cuando una ruta radial y local se intersectan. Las transferencias son cronometradas de manera que el tiempo de espera es mínimo.)



FARES / TARIFAS

Fare Type	Full Fare	Reduced Fare ¹
One-Way Fare\$1.25\$0.60
Local Day Pass\$2.50\$1.25
7-Day Pass\$12.00\$6.00
31-Day Pass\$40.00\$20.00
Seniors Age 65 or Older & Children Age 12 or YoungerFree ²Free ²
Stored Value Card (Card has \$25.00 Value)\$25.00\$20.00

Other GoPass and regional options are available.

No Transfers Issued

¹ Persons with Disabilities, Medicare Card Holders and Teens 13-18:

When paying a Reduced Fare a GoRaleigh ID must be shown. Teens 13-18 must show a current School ID or GoRaleigh ID. A Medicare Card and a valid ID may be used to secure a GoRaleigh ID.

² Passengers 65 or Older, Children 12 or Younger:

When paying a Seniors 65+ Free Fare a GoRaleigh ID must be shown. Children under 12 & over 60" tall must present a GoRaleigh ID.

To Obtain a GoRaleigh ID: Call 919-996-3459 or visit the information Booth at GoRaleigh Station during business hours.

Lost & Found 919-996-3869

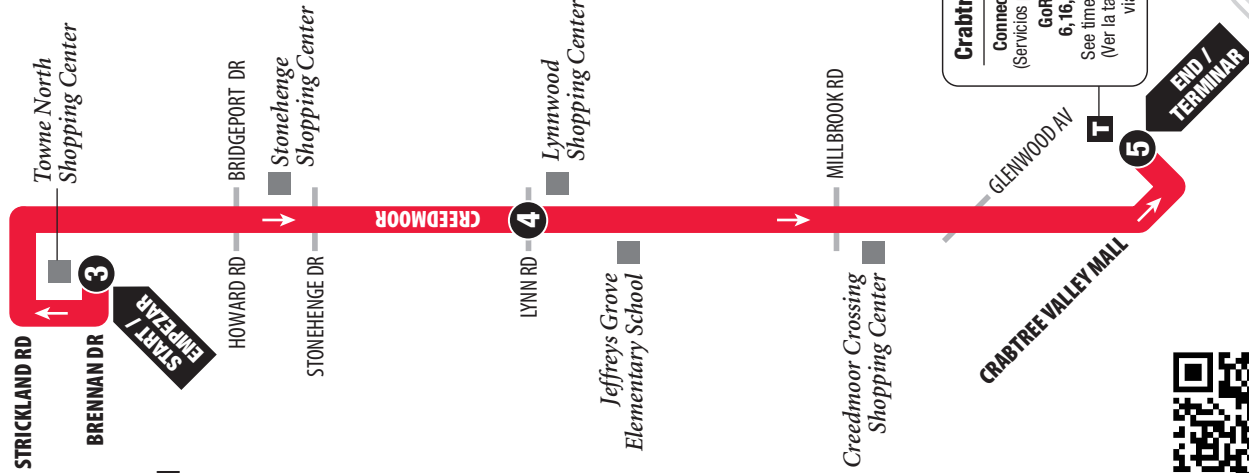


919-485-RIDE (7433) • TTY: 800-735-2962
www.goraleigh.org

ROUTE 36 Creedmoor

Southbound to Crabtree Valley Mall
See Northbound on Other Side

Hacia el sur a Crabtree Valley Mall
Para rutas hacia el norte ver el reverso



Scan here for trip planning and real time bus tracking options:

LEGEND

- █ **Regular Route**
Ruta de Autobus
- 1** **Timepoint**
Horario de paradas
- T** **Transfer Point**
Punto Traslado
- [1,2,3X]** **Connecting Routes**
Rutas que conectan
- P** **Park & Ride Lot**
Estacionamiento para usuarios de transporte colectivo
- **Point of Interest**
Sitios de interés

©2019, GoRaleigh
Design by Smartmaps, Inc.

NORTH / NORTE


Map not to scale
Mapa no a escala

Southbound to Crabtree Valley Mall

Hacia el sur a Crabtree Valley Mall

MONDAY-FRIDAY, WEEKENDS & HOLIDAYS / LUNES-VIERNES, SERVICIOS PARA FINES DE SEMANA Y DIAS FESTIVOS

	3 Brennan Dr & Creedmoor Rd	4 Creedmoor Rd & Lynn Rd	5 Crabtree Valley Mall
AM	5:30 6:00 7:00 7:30 8:00 8:30 9:00 9:30 10:00 10:30 11:00 11:30	5:42 6:12 6:42 7:12 7:42 8:12 8:42 9:12 9:42 10:12 10:42 11:12 11:42	5:55 6:25 6:55 7:25 7:55 8:25 8:55 9:25 9:55 10:25 10:55 11:25 11:55
PM	12:00 12:30 1:00 1:30 2:00 2:30 3:00 3:30 4:00 4:30 5:00 5:30 6:00 6:30 7:00 7:30 8:00 9:00 10:00 11:00	12:12 12:42 1:12 1:42 2:12 2:42 3:12 3:42 4:12 4:42 5:12 5:42 6:12 6:42 7:12 7:42 8:12 9:12 10:12 11:12	12:25 12:55 1:25 1:55 2:25 2:55 3:25 3:55 4:25 4:55 5:25 5:55 6:25 6:55 7:25 7:55 8:25 9:25 10:25 11:25



ROUTE 36 DAILY SERVICE

Creedmoor

SERVING:

- Towne North Shopping Center
- Stonehenge Shopping Center
- Lynnwood Shopping Center
- Creedmoor Crossing Shopping Center
- Crabtree Valley Mall



Raleigh

919-485-RIDE (7433)
www.raleighnc.gov/transit
www.goraleigh.org

Effective: 8/2019



**LAUREL HILLS
COMMUNITY
CENTER**

ROUTE 26

ROUTE 26 Edwards Mill

Northbound to Crabtree Valley Mall

See Southbound on Other Side

Hacia el norte a Crabtree Valley Mall

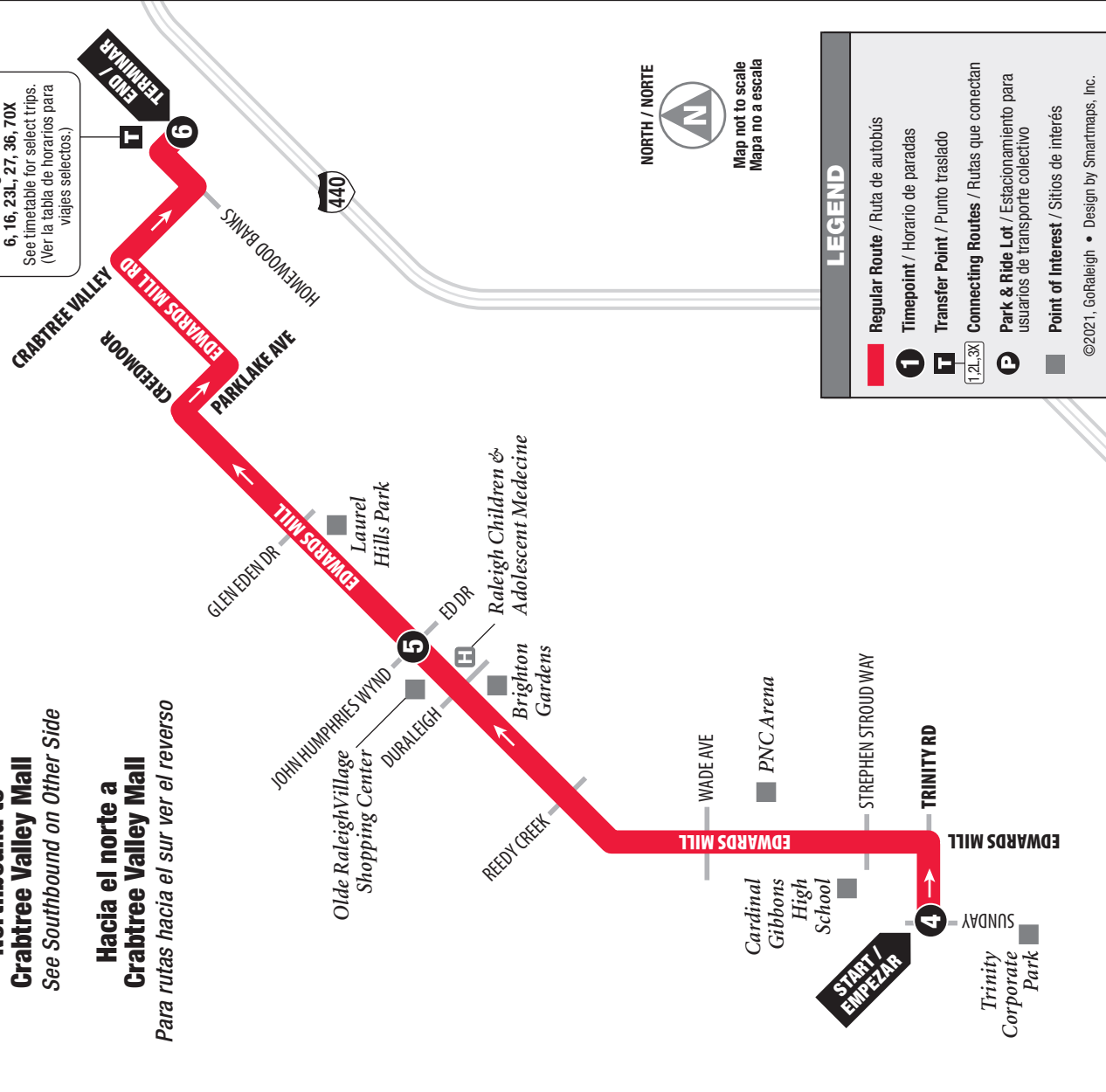
Para rutas hacia el sur ver el reverso

Crabtree Valley Mall

Connecting Bus Services
Servicios para hacer conexiones

GoRaleigh Routes:
6, 16, 23L, 27, 36, 70X

See timetable for select trips.
(Ver la tabla de horarios para viajes selectos.)



Northbound to Crabtree Valley Mall

Hacia el norte a Crabtree Valley Mall

MONDAY-FRIDAY, WEEKENDS & HOLIDAYS / LUNES-VIERNES, SERVICIOS PARA FINES DE SEMANA Y DIAS FESTIVOS

	Trinity at Sunday Drive	Edwards Mill at John Humphries Wynd	Crabtree Valley Mall
AM			
	7:08	7:20	7:28
	7:38	7:50	7:58
	8:08	8:20	8:28
	8:38	8:50	8:58
	9:08	9:20	9:28
	9:38	9:50	9:58
	10:38	10:50	10:58
	11:38	11:50	11:58
PM			
	12:38	12:50	12:58
	1:38	1:50	1:58
	2:38	2:50	2:58
	3:08	3:20	3:28
	3:38	3:50	3:58
	4:08	4:20	4:28
	4:38	4:50	4:58
	5:08	5:20	5:28
	5:38	5:50	5:58
	6:08	6:20	6:28
	6:38	6:50	6:58
	7:08	7:20	7:28
	7:38	7:50	7:58
	8:08	8:20	8:28
	9:08	9:20	9:28
	10:08	10:20	10:28
	11:08	11:20	11:28



Scan here for trip planning and real time bus tracking options:

GoRaleigh is proud to be a part of the National Safe Place Program. Every GoRaleigh bus is a Safe Place.

ROUTE 26 DAILY SERVICE

Edwards Mill

SERVING:

- Crabtree Valley Mall
- Laurel Hills Park
- Olde Raleigh Village Shopping Center
- PNC Arena
- Trinity Corporate Park



Raleigh

919-485-RIDE (7433)
www.GoRaleigh.org

Effective: 1.3.21

ROUTE 26 Edwards Mill

Southbound to Chapel Hill Road

See Northbound on Other Side

Hacia el sur a Chapel Hill Road

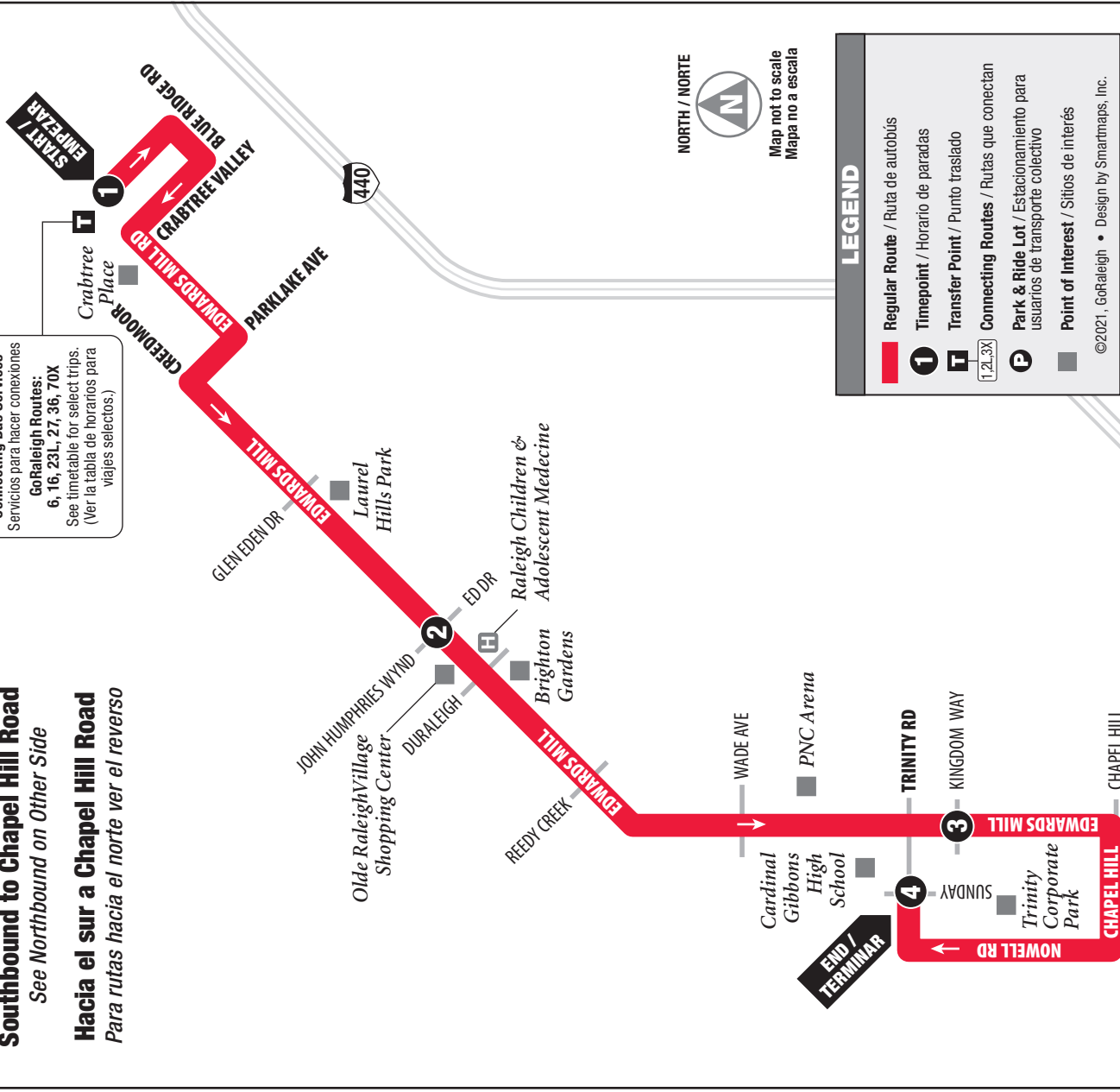
Para rutas hacia el norte ver el reverso

Crabtree Valley Mail

Connecting Bus Services
Servicios para hacer conexiones

GoRaleigh Routes:
6, 16, 23L, 27, 36, 70X

See timetable for select trips.
(Ver la tabla de horarios para viajes selectos.)



LEGEND

- Regular Route / Ruta de autobús
- 1 Timepoint / Horario de paradas
- Transfer Point / Punto traslado
- 2,3X Connecting Routes / Rutas que conectan
- Park & Ride Lot / Estacionamiento para usuarios de transporte colectivo
- Point of Interest / Sitios de interés

©2021, GoRaleigh • Design by Smartmaps, Inc.

Southbound to Chapel Hill Road

Hacia el sur a Chapel Hill Road

MONDAY-FRIDAY, WEEKENDS & HOLIDAYS / LUNES-VIERNES, SERVICIOS PARA FINES DE SEMANA Y DIAS FESTIVOS

	1 Crabtree Valley Mail	2 Edwards Mill at Ed Dr	3 Edwards Mill at Kingdom Way	4 Trinity at Sunday Drive
AM	6:30 7:00 7:30 8:00 8:30 9:00 10:00 11:00	6:40 7:10 7:40 8:10 8:55 9:10 10:10 11:10	6:55 7:25 7:55 8:03 8:25 8:33 9:25 10:25 11:25	7:03 7:33 8:03 8:33 9:03 9:33 10:33 11:33
PM	12:00 1:00 2:00 2:30 3:00 3:30 4:00 4:30 5:00 5:30 6:00 6:30 7:00 7:30 8:30 9:30 10:30	12:10 1:10 2:10 2:40 3:10 3:40 4:10 4:40 5:10 5:40 6:10 6:40 7:10 7:40 8:40 9:40 10:40	12:25 1:25 2:25 2:55 3:25 3:55 4:25 4:55 5:25 5:55 6:25 6:55 7:25 7:55 8:55 9:55 10:55	12:33 1:33 2:33 3:03 3:33 4:03 4:33 5:03 5:33 6:03 6:33 7:03 7:33 8:03 9:03 10:03 11:03



Scan here for trip planning and real time bus tracking options:

SAFE PLACE

GoRaleigh is proud to be a part of the National Safe Place Program. Every GoRaleigh bus is a Safe Place.

INSTRUCTIONS / INSTRUCCIONES

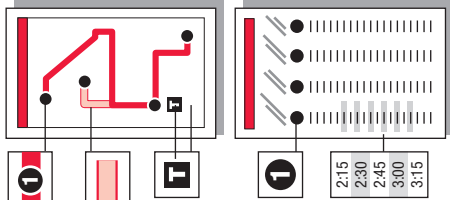
The bus stops here at listed times. Numbers on the map represent major stops; other stops are also available. (El bus hace paradas aquí de acuerdo al horario señalado. Los números en el mapa representan las paradas principales; hay otras paradas disponibles también.)

The bus travels here sometimes. See timetable beside the map for trips that travel this route variation. (El bus para por aquí algunas veces. Referirse a la tabla de horarios al lado del mapa para encontrar los viajes de esta ruta.)

The transfer point shows where routes intersect and transfers to other routes may be available. (El punto de traslado muestra dónde se intersectan las rutas y las transferencias disponibles a otras rutas.)

The bus stops at each of the times listed below the symbol. (El bus hace paradas a las horas señaladas debajo del símbolo.)

The timetable shows WHEN the bus stops. Shaded times indicate when a radial and local route meet. Transfers are timed so waiting is minimal. (La tabla de horarios muestra CUANDO el bus hace la paradas. Las horas en sombreadas indican cuando una ruta radial y local se intersectan. Las transferencias son cronometradas de manera que el tiempo de espera es mínimo.)



FARES / TARIFAS

Fare Type	Full Fare	Reduced Fare ¹
One-Way Fare\$1.25\$0.60
Local Day Pass\$2.50\$1.25
7-Day Pass\$12.00\$6.00
31-Day Pass\$40.00\$20.00
Seniors Age 65 or Older & Children Age 12 or YoungerFree ²Free ²
Stored Value Card (Card has \$25.00 Value)\$25.00\$20.00

Other GoPass and regional options are available.

No Transfers Issued

¹Persons with Disabilities, Medicare Card Holders and Teens 13-18: When paying a Reduced Fare a GoRaleigh ID must be shown.

Teens 13-18 must show a current School ID or GoRaleigh ID. A Medicare Card and a valid ID may be used to secure a GoRaleigh ID.

²Passengers 65 or Older, Children 12 or Younger: When paying a Seniors 65+ Free Fare a GoRaleigh ID must be shown. Children under 12 & over 60" tall must present a GoRaleigh ID.

To Obtain a GoRaleigh ID: Call 919-996-3459 or visit the information Booth at GoRaleigh Station during business hours.

Lost & Found 919-996-3869



919-485-RIDE (7433) • TTY: 800-735-2962
www.goraleigh.org



**NCSU TALLEY
STUDENT
UNION**

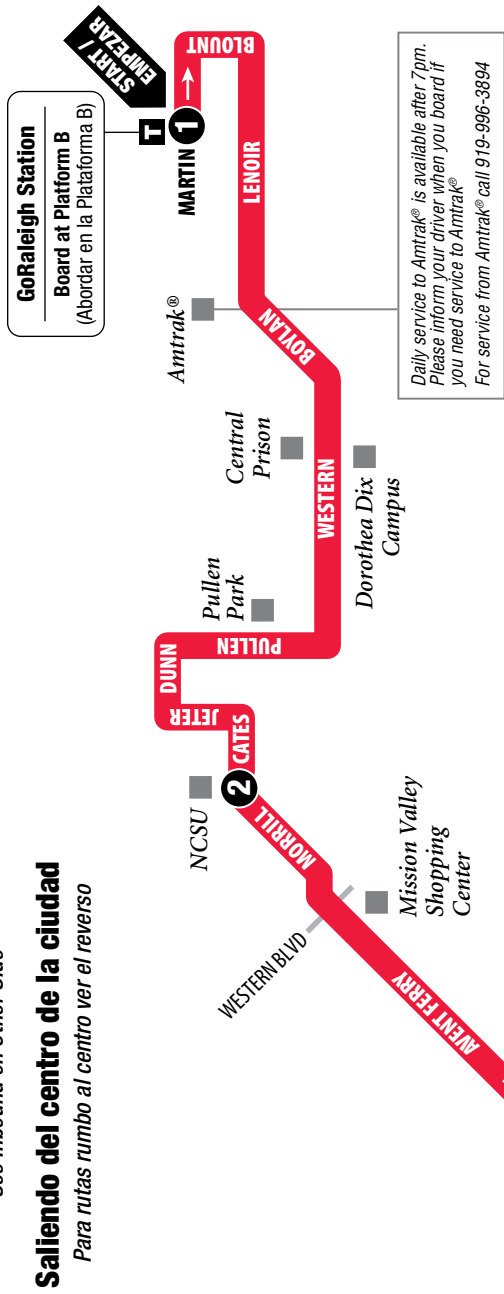


**ROUTES 11, 11L AND
WOLFLINE**

ROUTE 11 Avent Ferry

Outbound from Downtown
See Inbound on Other Side

Saliendo del centro de la ciudad
Para rutas rumbo al centro ver el reverso



Daily service to Amtrak® is available after 7pm.
Please inform your driver when you board if you need service to Amtrak®
For service from Amtrak® call 919-996-3894

LEGEND

- █ Regular Route / Ruta de autobús
- █ Infrequent Service / Servicio poco frecuente
- 1** Timepoint / Horario de paradas
- T** Transfer Point / Punto traslado
- █ Connecting Routes / Rutas que conectan
- P** Park & Ride Lot / Estacionamiento para usuarios de transporte colectivo
- Point of Interest / Sitios de interés

©2017, GoRaleigh • Design by Smartmaps, Inc.

NORTH / NORTE
Map not to scale
Mapa no a escala

Outbound from Downtown

MONDAY-FRIDAY / LUNES-VIERNES

	1 GoRaleigh Station	2 NCSU Gates at Morrill	3 Gorman at Avent Ferry	4 Hills at Trailwood Tyon Rd
AM	5:45 6:15 6:45 7:15 7:45 8:15 8:45 9:15 9:45 10:00 10:45	6:00 6:30 7:00 7:30 8:00 8:30 9:00 9:30 10:00 11:00	6:08 6:38 7:08 7:38 8:08 8:38 9:08 9:38 10:08 11:08	6:15 6:45 7:15 7:45 8:15 8:45 9:15 9:45 10:15 11:15
PM	12:45 1:45 2:45 3:45 4:15 4:45 5:15 6:15 7:00 8:00 9:00 10:00 11:00	1:00 2:00 3:00 4:00 4:30 5:00 5:30 6:00 7:12 8:12 9:12 10:12 11:12	12:08 1:08 2:08 3:08 4:08 5:08 6:08 7:20 8:20 9:20 10:20 11:20	12:15 1:15 2:15 3:15 4:15 5:15 6:15 7:27 8:27 9:27 10:27 11:27

Shaded times indicate when Route 11 Avent Ferry and Route 11L Buck Jones connect at the transfer point located at Gorman and Avent Ferry.

(Los espacios de tiempo sombreados indican cuando la Ruta 11 Avent Ferry y la Ruta 11L Buck Jones se conectan en el punto de transferencia localizado en el Gorman y Avent Ferry.)



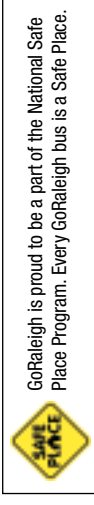
Saliendo del centro de la ciudad

WEEKEND & HOLIDAYS / SERVICIOS PARA FINES DE SEMANA Y DIAS FESTIVOS

	1 GoRaleigh Station	2 NCSU Gates at Morrill	3 Gorman at Avent Ferry	4 Hills at Trailwood Tyon Rd
AM	5:45 6:45 7:45 8:45 9:45 10:45 11:45	6:00 7:00 8:00 9:00 10:00 11:00	6:08 7:08 8:08 9:08 10:08 11:08	6:15 7:15 8:15 9:15 10:15 11:15
PM	12:45 1:45 2:45 3:45 4:45 5:45 7:00 8:00 9:00 10:00 *11:00	1:00 2:00 3:00 4:00 5:00 6:00 7:12 8:12 9:12 10:20 *11:20	12:08 1:08 2:08 3:08 4:08 5:08 6:08 7:20 8:20 9:20 10:20 *11:20	12:15 1:15 2:15 3:15 4:15 5:15 6:15 7:27 8:27 9:27 10:27 *11:27

* This trip does not operate on Sunday or Holidays.
(Este transporte no funciona los domingos o días festivos.)

Track your bus live, right now!
Download the free app:
Translocrider.com



GoRaleigh is proud to be a part of the National Safe Place Program. Every GoRaleigh bus is a Safe Place.

INSTRUCTIONS / INSTRUCCIONES

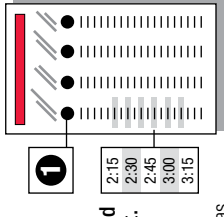
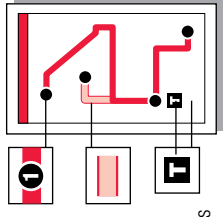
The bus stops here at listed times. Numbers on the map represent major stops; other stops are also available. (El bus hace paradas aquí de acuerdo al horario señalado. Los números en el mapa representan las paradas principales; hay otras paradas disponibles también.)

The bus travels here sometimes. See timetable beside the map for trips that travel this route variation. (El bus para por aquí algunas veces. Referirse a la tabla de horarios al lado del mapa para encontrar los viajes de esta ruta.)

The transfer point shows where routes intersect and transfers to other routes may be available. (El punto de traslado muestra dónde se intersectan las rutas y las transferencias disponibles a otras rutas.)

The bus stops at each of the times listed below the symbol. (El bus hace paradas a las horas señaladas debajo del símbolo.)

The timetable shows WHEN the bus stops. Shaded times indicate when a radial and local route meet. Transfers are timed so waiting is minimal. (La tabla de horarios muestra CUANDO el bus hace la paradas. Las horas en sombreadas indican cuando una ruta radial y local se intersectan. Las transferencias son cronometradas de manera que el tiempo de espera es mínimo.)



FARES / TARIFAS

Fare Type	Full Fare	Reduced Fare ¹
One-Way Fare\$1.25\$0.60
Local Day Pass\$2.50\$1.25
7-Day Pass\$12.00\$6.00
31-Day Pass\$45.00\$22.50
Seniors Age 65 or Older & Children Age 12 or YoungerFree ²Free ²
Stored Value Card (Card has \$25.00 Value)\$20.00\$20.00

No Transfers Issued

¹Persons with Disabilities, Medicare Card Holders and Teens 13-18: When paying a Reduced Fare a GoRaleigh ID must be shown. Teens 13-18 must show a current School ID or GoRaleigh ID.

A Medicare Card and a valid ID may be used to secure a GoRaleigh ID.
²Passengers 65 or Older, Children 12 or Younger: When paying a Seniors 65+ Free Fare a GoRaleigh ID must be shown. Children under 12 & over 60" tall must present a GoRaleigh ID.
To Obtain a GoRaleigh ID: Call 919-996-3459.

Lost & Found 919-996-3869



919-485-RIDE (7433) • TTY: 800-735-2962
www.goraleigh.org

ROUTE 11

Inbound to Downtown

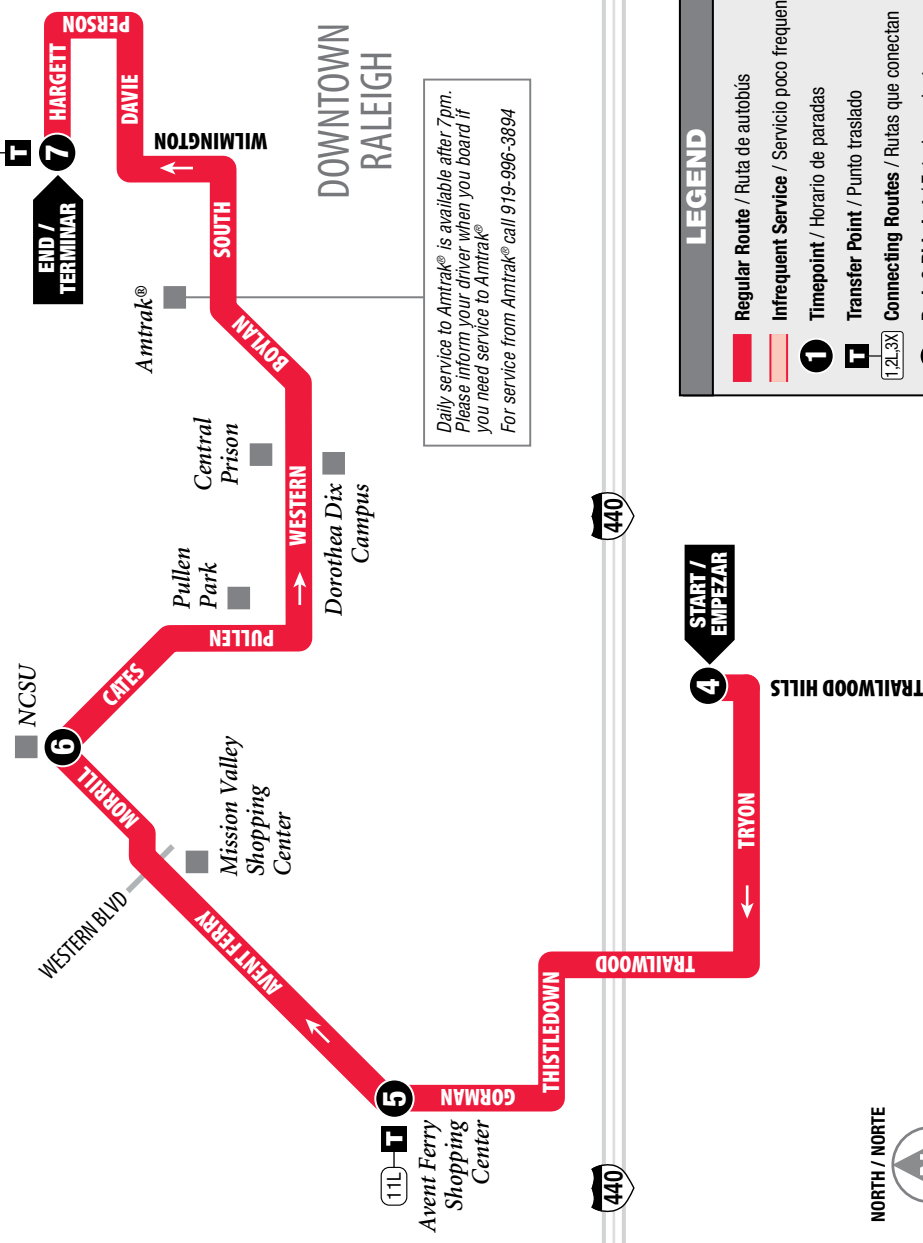
Hacia el centro de la ciudad

Inbound to Downtown

See Outbound on Other Side

Hacia el centro de la ciudad

Para rutas saliendo del centro ver el reverso



GoRaleigh Station
Connecting Bus Services
(Servicios para hacer conexiones)
GoRaleigh Routes: 1, 2, 3, 4, 5, 6, 7, 8, 10, 12, 13, 15, 16, 18, 19, 21, 22, 40X, 55X
GoTriangle Routes:
100, 102, 105, 300, 301, 305, CRX, DRX, FRX, KRX, WRX, ZWX
Subject to change without notice.
(Sujeto a cambio sin noticia.)

Daily service to Amtrak® is available after 7pm.
Please inform your driver when you board if you need service to Amtrak®
For service from Amtrak® call 919-996-3894

LEGEND

- Regular Route / Ruta de autobús
- Infrequent Service / Servicio poco frecuente
- 1 Timepoint / Horario de paradas
- T Transfer Point / Punto traslado
- 1,2,3X Connecting Routes / Rutas que conectan
- P Park & Ride Lot / Estacionamiento para usuarios de transporte colectivo
- Point of Interest / Sitios de interés

©2017, GoRaleigh • Design by Smartmaps, Inc.

NORTH / NORTE

Map not to scale
Mapa no a escala

Inbound to Downtown

Hacia el centro de la ciudad

MONDAY-FRIDAY / LUNES-VIERNES

	Trailwood Hills at Tjonn Rd	4	Gorman at Avent Ferry	5	NCSU Cates at Morrill	6	GoRaleigh Station	7
AM	6:15	6:25	6:37	6:53	7:07	7:23	7:53	8:23
	6:45	7:15	7:37	8:07	8:37	8:53	9:23	9:53
	7:45	8:25	9:07	9:37	10:07	10:23	10:53	11:53
	8:45	9:25	10:07	10:37	11:37	12:53	1:53	2:53
	9:15	9:55	10:37	11:37	12:37	1:37	2:37	3:37
	9:45	10:25	11:37	12:37	1:37	2:37	3:37	4:53
	10:15	11:25	12:37	1:37	2:37	3:37	4:53	5:23
	11:15	12:25	1:37	2:37	3:37	4:53	5:23	6:23
PM	12:15	1:25	2:37	3:37	4:37	5:07	5:37	6:07
	1:15	2:25	3:25	4:25	5:25	6:07	6:37	7:23
	2:15	3:25	4:25	5:25	6:07	7:07	7:58	8:58
	3:15	4:25	5:25	6:07	7:07	8:44	9:58	10:58
	4:15	5:25	6:07	7:07	8:44	9:44	10:58	
	5:15	6:25	7:07	8:44	9:44	10:44		
	5:45	6:55	7:44	8:58	9:58			
	6:15	7:27	8:27	9:27	10:27			
	6:45	7:58	8:58	9:58				
	7:27	8:27	9:27	10:27				
	8:27	9:27	10:27					
	9:27	10:27						

Shaded times indicate when Route 11 Avent Ferry and Route 11L Buck Jones connect at the transfer point located at Gorman and Avent Ferry.

(Los espacios de tiempo sombreados indican cuando la Ruta 11 Avent Ferry y la Ruta 11L Buck Jones se conectan en el punto de transferencia localizado en el Gorman y Avent Ferry.)



ROUTE 11

DAILY SERVICE

Avent Ferry

SERVING:

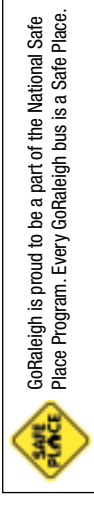
- Amtrak®
- Pullen Park
- North Carolina State University
- Mission Valley Shopping Center
- Avent Ferry Shopping Center



919-485-RIDE (7433)
www.raleighnc.gov/transit
www.goraleigh.org

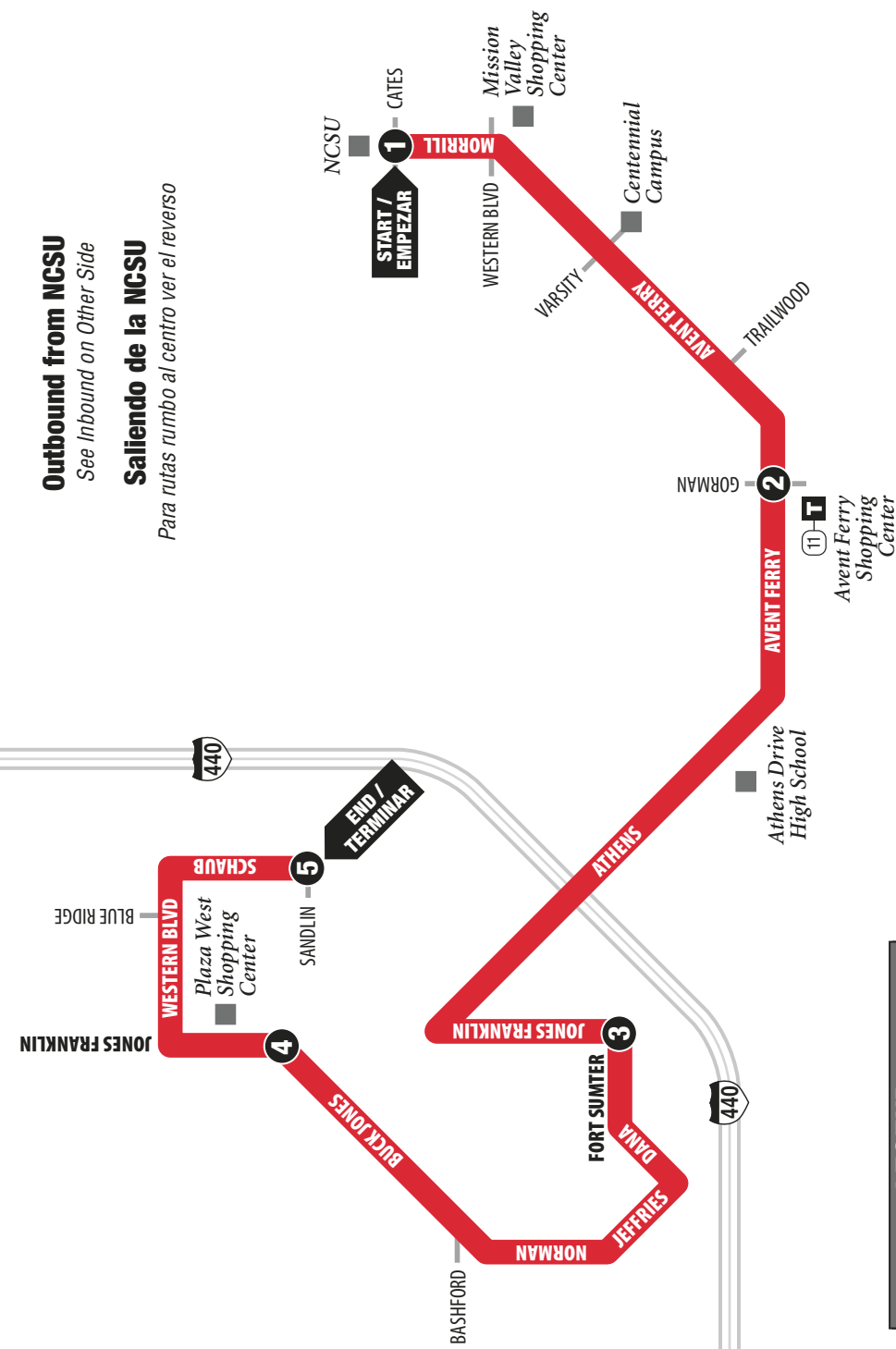
Effective: 8.6.17

Track your bus live, right now!
Download the free app:
Translocrider.com



GoRaleigh is proud to be a part of the National Safe Place Program. Every GoRaleigh bus is a Safe Place.

ROUTE 11L Buck Jones



Outbound from NCSU
See Inbound on Other Side

Saliendo de la NCSU
Para rutas rumbo al centro ver el reverso

LEGEND

- Regular Route / Ruta de autobús
- Timepoint / Horario de paradas
- Transfer Point / Punto traslado
- Connecting Routes / Rutas que conectan usuarios de transporte colectivo
- Park & Ride Lot / Estacionamiento para usuarios de transporte colectivo
- Point of Interest / Sitios de interés

©2021, GoRaleigh • Design by Smartmaps, Inc.

NORTH / NORTE

Map not to scale
Mapa no a escala

SAFE PLACE

GoRaleigh is proud to be a part of the National Safe Place Program. Every GoRaleigh bus is a Safe Place.

Outbound from NCSU Saliendo de la NCSU

MONDAY-FRIDAY / LUNES-VIERNES

	1 NCSU Morrill at Cates	2 Avent Ferry at Gorman	3 Franklin at Ft. Sumter	4 Jones Franklin	5 Schaub at Sandlin
AM	6:19 7:19	6:25 7:25	6:38 7:38	6:43 7:43	6:53 7:53
	8:19 9:19	8:25 9:25	8:38 9:38	8:43 9:43	8:53 9:53
	10:19 11:19	10:25 11:25	10:38 11:38	10:43 11:43	10:53 11:53
PM	12:19 1:19	12:25 1:25	12:38 1:38	12:43 1:43	12:53 1:53
	2:19 3:19	2:25 3:25	2:38 3:38	2:43 3:43	2:53 3:53
	4:19 5:19	4:25 5:25	4:38 5:38	4:43 5:43	4:53 5:53
	6:19 7:13	6:25 7:20	6:38 7:33	6:43 7:40	6:51 7:49
	8:13 9:13	8:20 9:20	8:33 9:33	8:40 9:40	8:49 9:49
	10:13	10:20	10:33	10:40	10:49

WEEKEND & HOLIDAYS / SERVICIOS PARA FINES DE SEMANA Y DIAS FESTIVOS

AM	7:19	7:25	7:38	7:43	7:53
	8:19	8:25	8:38	8:43	8:53
	9:19	9:25	9:38	9:43	9:53
	10:19	10:25	10:38	10:43	10:53
	11:19	11:25	11:38	11:43	11:53
PM	12:19	12:25	12:38	12:43	12:53
	1:19	1:25	1:38	1:43	1:53
	2:19	2:25	2:38	2:43	2:53
	3:19	3:25	3:38	3:43	3:53
	4:19	4:25	4:38	4:43	4:53
	5:19	5:25	5:38	5:43	5:53
	6:19	6:25	6:38	6:43	6:51
	7:13	7:20	7:33	7:40	7:49
	8:13	8:20	8:33	8:40	8:49
	9:13	9:20	9:33	9:40	9:49
	10:13	10:20	10:33	10:40	10:49

Shaded times indicate when Route 11L Avent Ferry and Route 11L Buck Jones connect at the transfer point located at Gorman and Avent Ferry.

(Los espacios de tiempo sombreados indican cuando la Ruta 11L Avent Ferry y la Ruta 11L Buck Jones se conectan en el punto de transferencia localizado en el Gorman y Avent Ferry.)

INSTRUCTIONS / INSTRUCCIONES

The bus stops here at listed times. Numbers on the map represent major stops; other stops are also available. (El bus hace paradas aquí de acuerdo al horario señalado. Los números en el mapa representan las paradas principales; hay otras paradas disponibles también.)

The bus travels here sometimes. See timetable beside the map for trips that travel this route variation. (El bus para por aquí algunas veces. Referirse a la tabla de horarios al lado del mapa para encontrar los viajes de esta ruta.)

The transfer point shows where routes intersect and transfers to other routes may be available. (El punto de traslado muestra donde se intersectan las rutas y las transferencias disponibles a otras rutas.)

The bus stops at each of the times listed below the symbol. (El bus hace paradas a las horas señaladas debajo del símbolo.)

The timetable shows WHEN the bus stops. Shaded times indicate when a radial and local route meet. Transfers are timed so waiting is minimal. (La tabla de horarios muestra CUANDO el bus hace la paradas. Las horas en sombreadas indican cuando una ruta radial y local se intersectan. Las transferencias son cronometradas de manera que el tiempo de espera es mínimo.)

FARES / TARIFAS

Fare Type	Full Fare	Reduced Fare ¹
One-Way Fare\$1.25\$0.60
Local Day Pass\$2.50\$1.25
7-Day Pass\$12.00\$6.00
31-Day Pass\$40.00\$20.00
Seniors Age 65 or Older & Children Age 12 or YoungerFree ²Free ²
Stored Value Card (Card has \$25.00 Value)\$20.00
Other GoPass and regional options are available.

No Transfers Issued

¹Persons with Disabilities, Medicare Card Holders and Teens 13-18: When paying a Reduced Fare a GoRaleigh ID must be shown. Teens 13-18 must show a current School ID or GoRaleigh ID. A Medicare Card and a valid ID may be used to secure a GoRaleigh ID.

²Passengers 65 or Older, Children 12 or Younger: When paying a Seniors 65+ Free Fare a GoRaleigh ID must be shown. Children under 12 & over 60" tall must present a GoRaleigh ID.

To Obtain a GoRaleigh ID: Call 919-996-3459 or visit the Information Booth at GoRaleigh Station during business hours.

Lost & Found 919-996-3869



919-485-RIDE (7433) • TTY: 800-735-2962
www.goraleigh.org

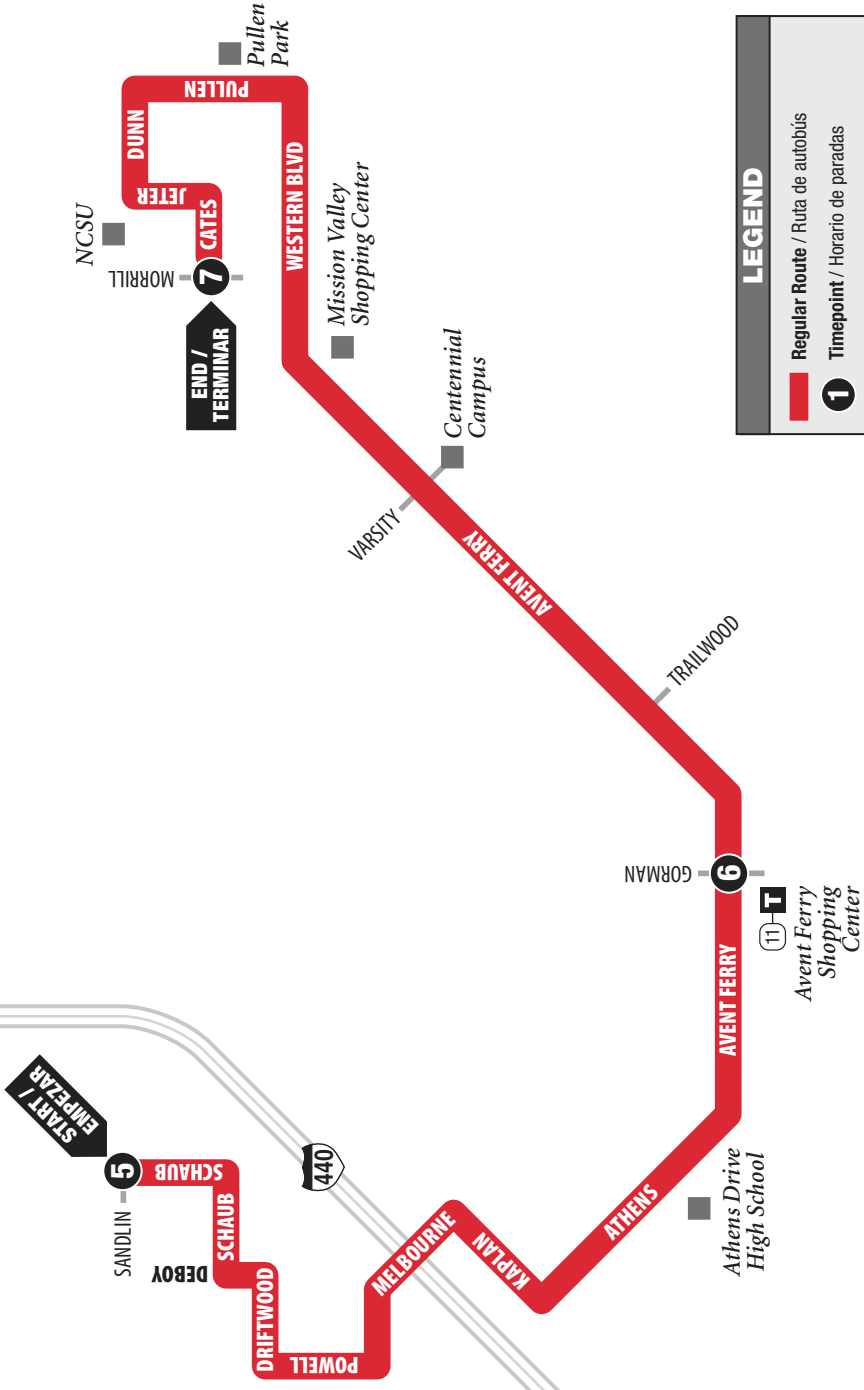
Track your bus live, right now!
Download the free app:
Translocrider.com



NORTH / NORTE



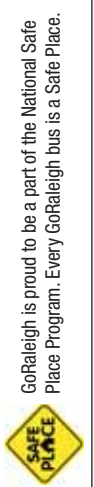
Map not to scale
Mapa no a escala



Inbound to NCSU
See Outbound on Other Side

Hacia la NCSU

Para rutas saliendo del centro ver el reverso



GoRaleigh is proud to be a part of the National Safe Place Program. Every GoRaleigh bus is a Safe Place.

	Schaub at Sandlin 5	Avent Ferry at Gorman 6	NCSU Morrill at Cates 7
AM	5:55 6:55 7:55 8:55 9:55 10:55 11:55 12:55	6:08 7:08 8:08 9:08 10:08 11:08 12:08	6:15 7:15 8:15 9:15 10:15 11:15 12:15
PM	1:55 2:55 3:55 4:55 5:55 6:53 7:49 8:49 9:49	2:08 3:08 4:08 5:08 6:08 7:06 8:01 9:01 10:01	2:15 3:15 4:15 5:15 6:15 7:13 8:08 9:08 10:08

WEEKEND & HOLIDAYS / SERVICIOS PARA FINES DE SEMANA Y DIAS FESTIVOS

AM	6:55 7:55 8:55 9:55 10:55 11:55 12:55	7:08 8:08 9:08 10:08 11:08 12:08	7:15 8:15 9:15 10:15 11:15 12:15
PM	1:55 2:55 3:55 4:55 5:55 6:53 7:49 8:49 9:49	2:08 3:08 4:08 5:08 6:08 7:06 8:01 9:01 10:01	2:15 3:15 4:15 5:15 6:15 7:13 8:08 9:08 10:08

Shaded times indicate when Route 11 Avent Ferry and Route 11L Buck Jones connect at the transfer point located at Gorman and Avent Ferry.

(Los espacios de tiempo sombreados indican cuando la Ruta 11 Avent Ferry y la Ruta 11L Buck Jones se conectan en el punto de transferencia localizado en el Gorman y Avent Ferry.)

Buck Jones

SERVING:

- North Carolina State University
- Mission Valley Shopping Center
- Centennial Campus
- Avent Ferry Shopping Center
- Plaza West Shopping Center
- West Grove Park & Ride
- Pullen Park



Raleigh

919-485-RIDE (7433)
www.GoRaleigh.org

Track your bus live, right now!
Download the free app:
Translocrider.com





Weekday service operates Monday through Friday.
Following are time points and major stops:

ROUTE 20

7:00 am - 6:15 pm, 13 minute frequency
 6:15 pm - 10:00 pm, 27 minute frequency
 Limited Service 7:00 am - 7:00 pm, 27 minute frequency



ROUTE 30

7:00 am - 7:45 pm, 11 minute frequency
 7:45 pm - 1:00 am, 32 minute frequency
 Limited Service 7:00 am - 7:00 pm, 32 minute frequency
 8:30 am - 1:00 am, 32 minute frequency (Weekend Only)



ROUTE 40

7:00 am - 7:45 am, 18 minute frequency
 7:45 am - 7:45 pm, 6 minute frequency
 7:45 pm - 10:00 pm, 18 minute frequency



ROUTE 41

7:00 am - 6:15 pm, 11 minute frequency
 6:15 pm - 9:15 pm, 22 minute frequency
 9:15 pm - 1:15 am, 44 minute frequency
 Limited Service 7:00 am - 7:00 pm, 44 minute frequency
 8:30 am - 1:00 am, 44 minute frequency (Weekend Only)



ROUTE 42

7:00 am - 6:00 pm, 11 minute frequency
 6:00 pm - 1:00 am, 22 minute frequency



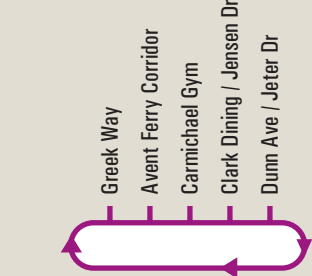
ROUTE 43

7:15 am - 5:45 pm, 13 minute frequency
 5:45 pm - 10:00 pm, 27 minute frequency



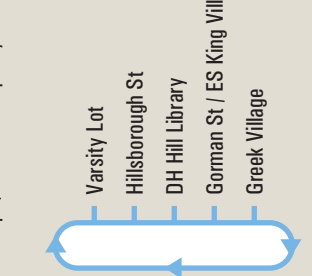
ROUTE 50

7:00 am - 6:00 pm, 17 minute frequency
 6:00 pm - 10:00 pm, 35 minute frequency




ROUTE 51

7:15 am - 6:00 pm, 15 minute frequency
 6:00 pm - 10:00 pm, 30 minute frequency




ROUTE 52

7:00 am - 7:00 pm, 19 minute frequency
 7:00 pm - 1:00 am, 40 minute frequency
 Limited Service 7:00 am - 7:00 pm, 40 minute frequency
 8:30 am - 1:00 am, 40 minute frequency (Weekend Only)



ROUTE 60

7:00 am - 6:00 pm, 16 minute frequency
 6:00 pm - 10:15 pm, 32 minute frequency
 Limited Service 7:00 am - 7:00 pm, 32 minute frequency



Wolfline Stop

Wolfline Timepoint

Park & Ride

Route 20

Route 30

Route 40

Route 41

Route 42

Route 43

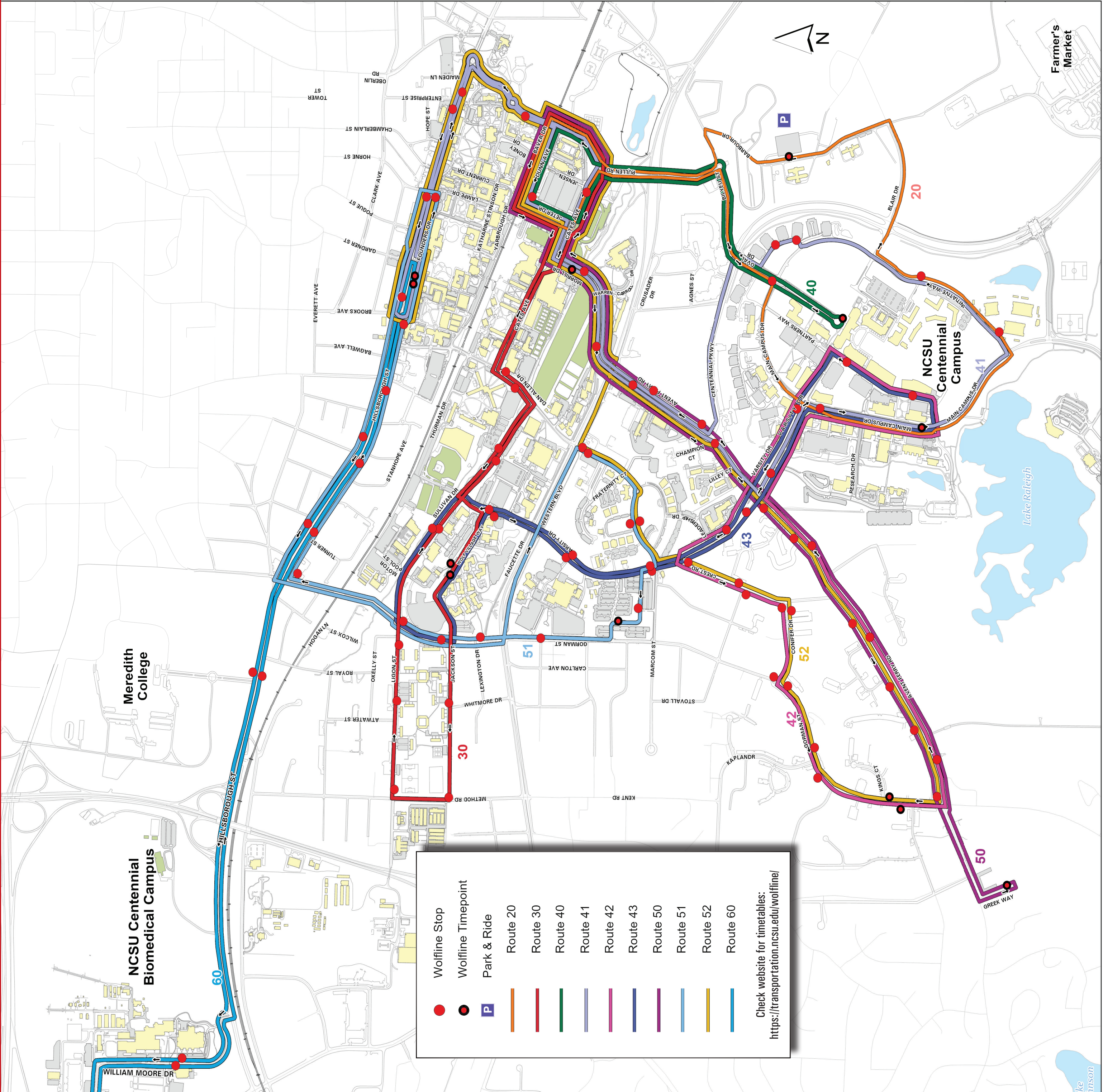
Route 50

Route 51

Route 52

Route 60

Check website for timetables:
<https://transportation.ncsu.edu/wolfline/>





**NORTHERN
REGIONAL
CENTER**



**ROUTE WRX AND
GO WAKEFOREST**

WRX

MONDAY-FRIDAY SERVICE

Express service provided by GoTriangle and operated by GoRaleigh vehicles.



WITH STOPS IN

- Downtown Wake Forest**
- Triangle Town Center**
- Downtown Raleigh**

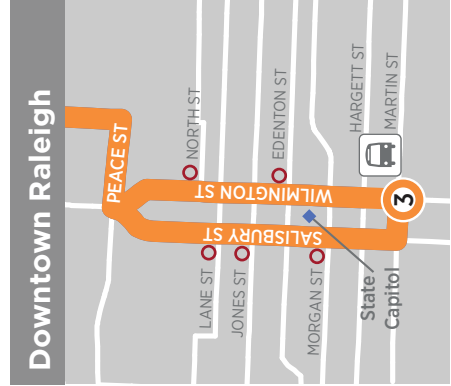
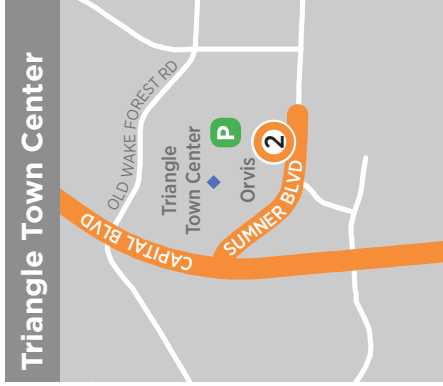
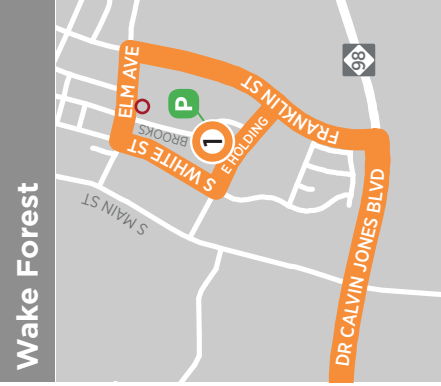
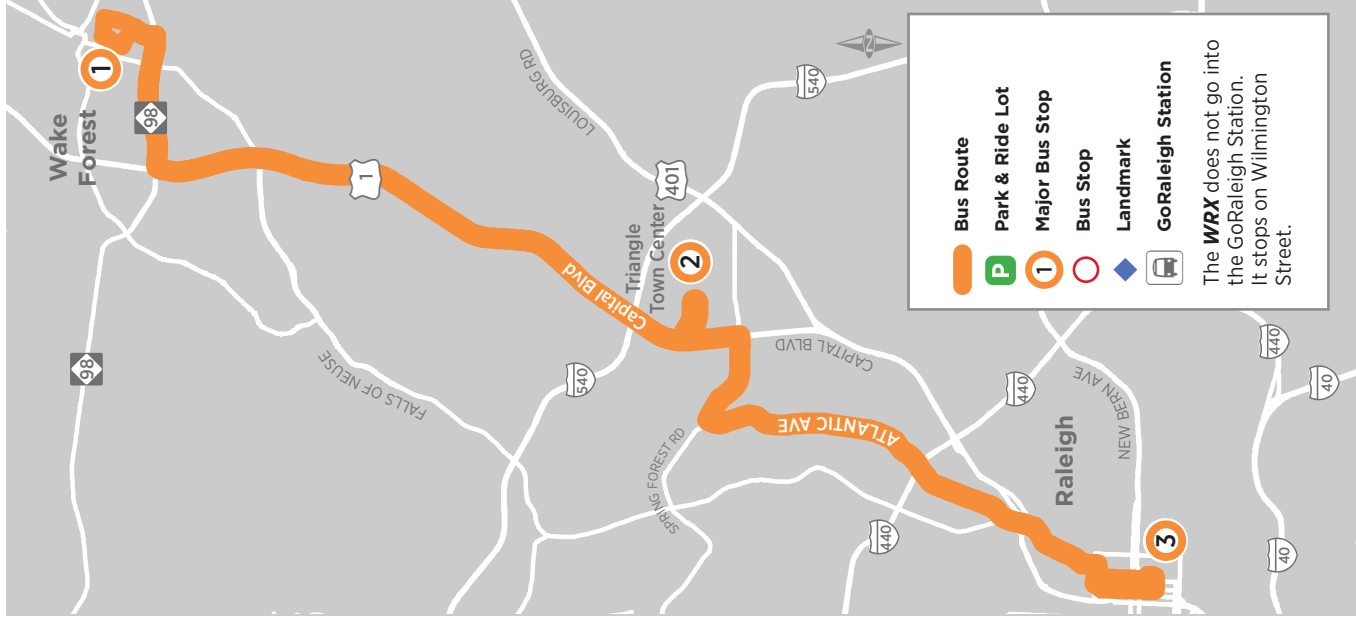
State Government Complex



Raleigh

Updated March 2024

Wake Forest-Raleigh Express WRX



The Wake Forest-Raleigh Express is provided by GoTriangle and operated by GoRaleigh vehicles.

Wake Forest-Raleigh Express Holiday Service

No service on Saturday, Sunday and these holidays:

- New Year's Day
- MLK Jr. Day
- Memorial Day
- Independence Day
- Labor Day
- Thanksgiving Day
- Friday after Thanksgiving
- Christmas Eve
- Christmas Day
- Labor Day

For all bus route holiday schedules, visit GoRaleigh.org or call 919-485-7433.

Where to buy passes

IN PERSON: Wake Forest Town Hall, 301 S. Brooks St., Wake Forest; Mon-Fri, 8 am-4 pm
 GoRaleigh Station Information Center, 214 S. Blount St., Mon-Fri, 7 am-6 pm; Sat, 8 am-5 pm

ON BUS: Single ride or express day pass. Exact change.

ONLINE: GoTriangle.org

How to connect to other destinations

The GoRaleigh Station at 214 S. Blount St. offers connecting routes to RDU International Airport, Cary, RTP, Chapel Hill, Durham and other destinations in the area. Visit GoRaleigh.org to see the system-wide route map and individual route schedules.

Wake Forest-Raleigh Express Fares

One Way	adult.....	\$3
	youth, ages 12 and younger.....	free
	youth, ages 13-18 (with Youth Go Pass).....	free
	youth, ages 13-18 (without Youth Go Pass).....	\$1.25
	seniors, ages 65+, and disabled*.....	\$1.25
Day Pass	adult.....	\$6
	youth, ages 6-18.....	\$2.50
	youth, ages 5 and younger.....	free
	seniors, ages 65+, and disabled*.....	\$2.50
7-Day Express Pass	adult.....	\$22
	youth, ages 6-18.....	\$9.25
	youth, ages 5 and younger.....	free
	seniors, ages 65+, and disabled*.....	\$9.25
31-Day Express Pass	adult.....	\$102
	youth, ages 6-18.....	\$42.50
	youth, ages 5 and younger.....	free
	seniors, ages 65+, and disabled*.....	\$42.50
Stored Value Cards**		
	\$13.50 stored value card.....	\$12
	\$25 stored value card.....	\$20
	\$50 stored value card.....	\$40

* **DISABLED RATE QUALIFICATIONS:** Medicare card holders, disabled riders with a VA Disability Card, VA "Service Connected" card or disability card from any transit system.

** **Stored Value Cards** are valid on Regional and Express Triangle Transit Routes and on C-Iran and GoRaleigh.

DISCOUNTS: UNC, NCSU, NC state government and other Triangle employers may offer free or discounted passes to students and staff. Check with your transportation coordinator or HR department.

Wake Forest to Raleigh

Downtown Wake Forest at the Senior Center E Holding Ave at S Brooks St	Triangle Town Center at the Orvis store	Downtown Raleigh Wilmington St at Martin St
1	2	3
5:50 am	6:20 am	6:55 am
6:50 am	7:20 am	7:55 am
7:50 am	8:20 am	8:55 am
5:20 pm	5:45 pm	6:15 pm
6:20 pm	6:45 pm	7:15 pm

Raleigh to Wake Forest

Downtown Raleigh Wilmington St at Martin St	Triangle Town Center at the Orvis store	Downtown Wake Forest at the Senior Center E Holding Ave at S Brooks St
3	2	1
6:00 am	6:25 am	6:50 am
7:00 am	7:25 am	7:50 am
4:20 pm	4:50 pm	5:20 pm
5:20 pm	5:50 pm	6:20 pm
6:20 pm	6:50 pm	7:20 pm



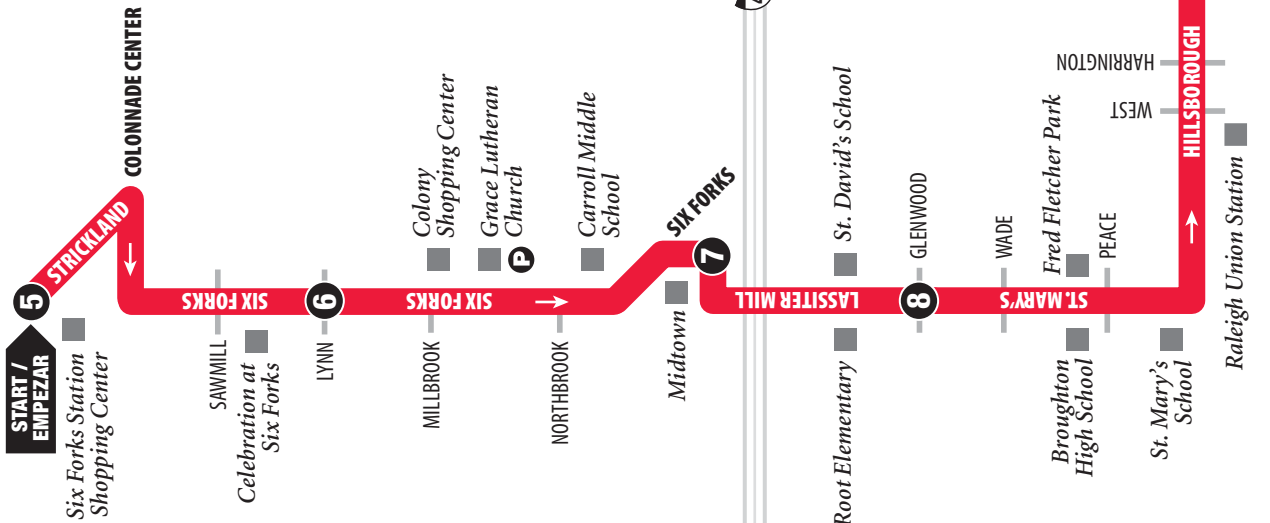
**OPTIMIST
PARK
COMMUNITY
CENTER**

ROUTE 8

ROUTE 8 Six Forks

Inbound to Downtown
See Outbound on Other Side

Hacia el centro de la ciudad
Para rutas saliendo del centro ver el reverso



LEGEND

- Regular Route**
Ruta de Autobús
- 1** **Timepoint**
Horario de paradas
- T** **Transfer Point**
Punto Traslado
- 1,2,3X** **Connecting Routes**
Rutas que conectan
- P** **Park & Ride Lot**
Estacionamiento para usuarios de transporte colectivo
- **Point of interest**
Sitios de interés

©2024, GoRaleigh
Design by Smartmaps, Inc.

GoRaleigh Station
Connecting Bus Services
(Servicios para hacer conexiones)

GoRaleigh Routes: 1, 2, 3, 4, 5, 6, 7, 10, 11, 12, 13, 15, 16, 18, 19, 21, 22, 40X, 55X

GoTriangle Routes:
100, 102, 105, 300, 301, 305, CRX, DRX, FRX, KRX, WRX, ZWIX
Subject to change without notice.
(Sujeto a cambio sin notificación.)



Inbound to Downtown

Hacia el centro de la ciudad

MONDAY-FRIDAY / LUNES-VIERNES

	Six Forks at Strickland	Six Forks at Lynn	Midtown	St. Mary's at Glenwood	GoRaleigh Station
AM	6:13	6:21	6:30	6:36	6:54
	6:43	6:51	7:00	7:06	7:24
	7:13	7:21	7:30	7:36	7:54
	7:43	7:51	8:00	8:06	8:24
	8:13	8:21	8:30	8:36	8:54
	8:43	8:51	9:00	9:06	9:24
	9:13	9:21	9:30	9:36	9:54
	9:43	9:51	10:00	10:06	10:24
	10:13	10:21	10:30	10:36	10:54
	11:13	11:21	11:30	11:36	11:54
PM	12:13	12:21	12:30	12:36	12:54
	1:13	1:21	1:30	1:36	1:54
	2:13	2:21	2:30	2:36	2:54
	3:13	3:21	3:30	3:36	3:54
	4:13	4:21	4:30	4:36	4:54
	4:43	4:51	5:00	5:06	5:24
	5:13	5:21	5:30	5:36	5:54
	5:43	5:51	6:00	6:06	6:24
	6:13	6:21	6:30	6:36	6:54
	6:43	6:51	7:00	7:06	7:24
	7:43	7:51	8:00	8:06	8:24
	8:43	8:51	9:00	9:06	9:24
	9:43	9:51	10:00	10:06	10:24
	10:43	10:51	11:00	11:06	11:24

WEEKEND & HOLIDAYS / SERVICIOS PARA FINES DE SEMANA Y DIAS FESTIVOS

	Six Forks at Strickland	Six Forks at Lynn	Midtown	St. Mary's at Glenwood	GoRaleigh Station
AM	7:43	7:51	8:00	8:06	8:24
	8:43	8:51	9:00	9:06	9:24
	9:43	9:51	10:00	10:06	10:24
	10:43	10:51	11:00	11:06	11:24
PM	11:43	11:51	12:00	12:06	12:24
	12:43	12:51	1:00	1:06	1:24
	1:43	1:51	2:00	2:06	2:24
	2:43	2:51	3:00	3:06	3:24
	3:43	3:51	4:00	4:06	4:24
	4:43	4:51	5:00	5:06	5:24
	5:43	5:51	6:00	6:06	6:24
	6:43	6:51	7:00	7:06	7:24
	7:43	7:51	8:00	8:06	8:24
	8:43	8:51	9:00	9:06	9:24
	9:43	9:51	10:00	10:06	10:24
	10:43	10:51	11:00	11:06	11:24

ROUTE 8 DAILY SERVICE

Six Forks

SERVING:

- Raleigh Municipal Building
- St. Mary's School
- Fred Fletcher Park
- Midtown
- Celebration at Six Forks Shopping Center
- Six Forks Station Shopping Center



Raleigh

919-485-RIDE (7433)
www.raleighnc.gov/transit
www.goraleigh.org

Effective: 9.8.24



Scan here for trip planning and real time bus tracking options.



GoRaleigh is proud to be a part of the National Safe Place Program. Every GoRaleigh bus is a Safe Place.

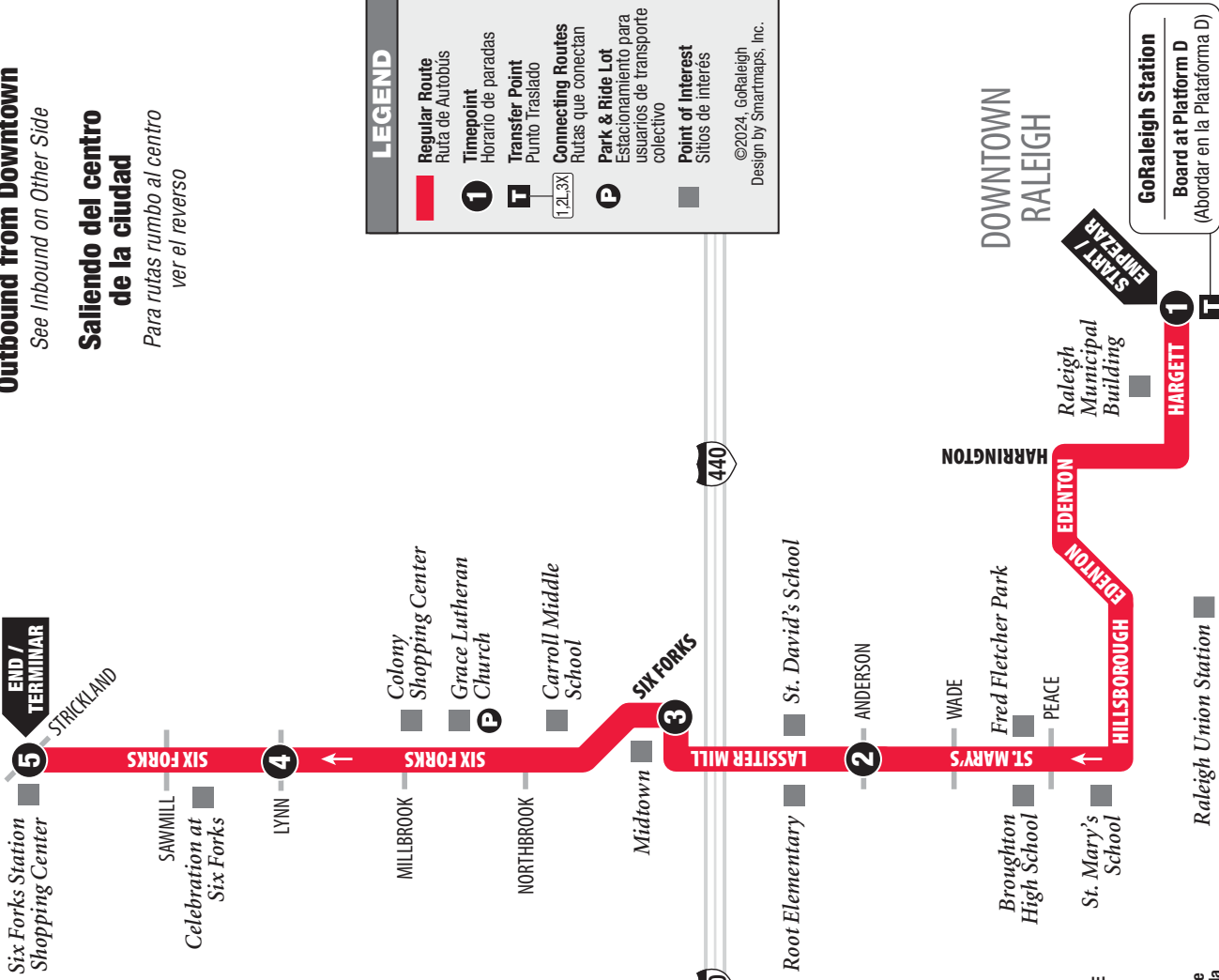
ROUTE 8 Six Forks

Outbound from Downtown

See Inbound on Other Side

Saliendo del centro de la ciudad

Para rutas rumbo al centro ver el reverso



LEGEND

- Regular Route**
Ruta de Autobús
- 1**
Timepoint
Horario de paradas
- T**
Transfer Point
Punto Traslado
- 1, 2, 3X**
Connecting Routes
Rutas que conectan
- P**
Park & Ride Lot
Estacionamiento para usuarios de transporte colectivo
- Point of interest
Sitios de interés

©2024, GoRaleigh
Design by Smartmaps, Inc.

Outbound from Downtown

MONDAY-FRIDAY / LUNES-VIERNES

	1 GoRaleigh Station	2 St. Mary's at Anderson	3 Midtown	4 Six Forks at Lynn	5 Six Forks at Strickland
AM					
	6:00	6:14	5:55	6:02	6:13
	6:30	6:44	6:25	6:32	6:43
	7:00	7:14	7:25	7:02	7:13
	7:30	7:44	7:55	7:32	7:43
	8:00	8:14	8:25	8:02	8:13
	8:30	8:44	8:55	8:32	8:43
	9:00	9:14	9:25	9:02	9:13
	9:30	9:44	9:55	9:32	9:43
	10:30	10:44	10:55	10:02	10:13
	11:30	11:44	11:55	11:02	11:13
PM					
	12:30	12:44	12:55	12:02	12:13
	1:30	1:44	1:55	2:02	2:13
	2:30	2:44	2:55	3:02	3:13
	3:30	3:44	3:55	4:02	4:13
	4:00	4:14	4:25	4:32	4:43
	4:30	4:44	4:55	5:02	5:13
	5:00	5:14	5:25	5:32	5:43
	5:30	5:44	5:55	6:02	6:13
	6:00	6:14	6:25	6:32	6:43
	7:00	7:14	7:25	7:32	7:43
	8:00	8:14	8:25	8:32	8:43
	9:00	9:14	9:25	9:32	9:43
	10:00	10:14	10:25	10:32	10:43

Outbound from Downtown

WEEKEND & HOLIDAYS / SERVICIOS PARA FINES DE SEMANA Y DIAS FESTIVOS

	1 GoRaleigh Station	2 St. Mary's at Anderson	3 Midtown	4 Six Forks at Lynn	5 Six Forks at Strickland
AM					
	7:00	7:14	7:25	7:32	7:43
	8:00	8:14	8:25	8:32	8:43
	9:00	9:14	9:25	9:32	9:43
	10:00	10:14	10:25	10:32	10:43
	11:00	11:14	11:25	11:32	11:43
PM					
	12:00	12:14	12:25	12:32	12:43
	1:00	1:14	1:25	1:32	1:43
	2:00	2:14	2:25	2:32	2:43
	3:00	3:14	3:25	3:32	3:43
	4:00	4:14	4:25	4:32	4:43
	5:00	5:14	5:25	5:32	5:43
	6:00	6:14	6:25	6:32	6:43
	7:00	7:14	7:25	7:32	7:43
	8:00	8:14	8:25	8:32	8:43
	9:00	9:14	9:25	9:32	9:43
	10:00	10:14	10:25	10:32	10:43

INSTRUCTIONS / INSTRUCCIONES

The bus stops here at listed times. Numbers on the map represent major stops; other stops are also available. (El bus hace paradas aquí de acuerdo al horario señalado. Los números en el mapa representan las paradas principales; hay otras paradas disponibles también.)

The bus travels here sometimes. See timetable beside the map for trips that travel this route variation. (El bus para por aquí algunas veces. Referirse a la tabla de horarios al lado del mapa para encontrar los viajes de esta ruta.)

The transfer point shows where routes intersect and transfers to other routes may be available. (El punto de traslado muestra dónde se intersectan las rutas y las transferencias disponibles a otras rutas.)

The bus stops at each of the times listed below the symbol. (El bus hace paradas a las horas señaladas debajo del símbolo.)

The timetable shows WHEN the bus stops. Shaded times indicate when a radial and local route meet. Transfers are timed so waiting is minimal. (La tabla de horarios muestra CUANDO el bus hace la paradas. Las horas en sombreadas indican cuando una ruta radial y local se intersectan. Las transferencias son cronometradas de manera que el tiempo de espera es mínimo.)

FARES / TARIFAS

Fare Type	Full Fare	Reduced Fare ¹
One-Way Fare\$1.25\$0.60
Local Day Pass\$2.50\$1.25
7-Day Pass\$12.00\$6.00
31-Day Pass\$40.00\$20.00
Seniors Age 65 or Older & Children Age 12 or YoungerFree ²Free ²
Stored Value Card (Card has \$25.00 Value)\$25.00\$25.00
Other GoPass and regional options are available.		

No Transfers Issued

¹ Persons with Disabilities, Medicare Card Holders and Teens 13-18: When paying a Reduced Fare a GoRaleigh ID must be shown. Teens 13-18 must show a current School ID or GoRaleigh ID. A Medicare Card and a valid ID may be used to secure a GoRaleigh ID.

² Passengers 65 or Older, Children 12 or Younger: When paying a Seniors 65+ Free Fare a GoRaleigh ID must be shown. Children under 12 & over 60" tall must present a GoRaleigh ID.

To Obtain a GoRaleigh ID: Call 919-996-3459 or visit the information Booth at GoRaleigh Station during business hours.

Lost & Found 919-996-3869



Raleigh

Scan here for trip planning and real time bus tracking options.



GoRaleigh is proud to be a part of the National Safe Place Program. Every GoRaleigh bus is a Safe Place.



Raleigh

919-485-RIDE (7433) • TTY: 800-735-2962
GoRaleigh.org



**SOUTHEAST
RALEIGH YMCA**

● ROUTES 5 AND 17 ●

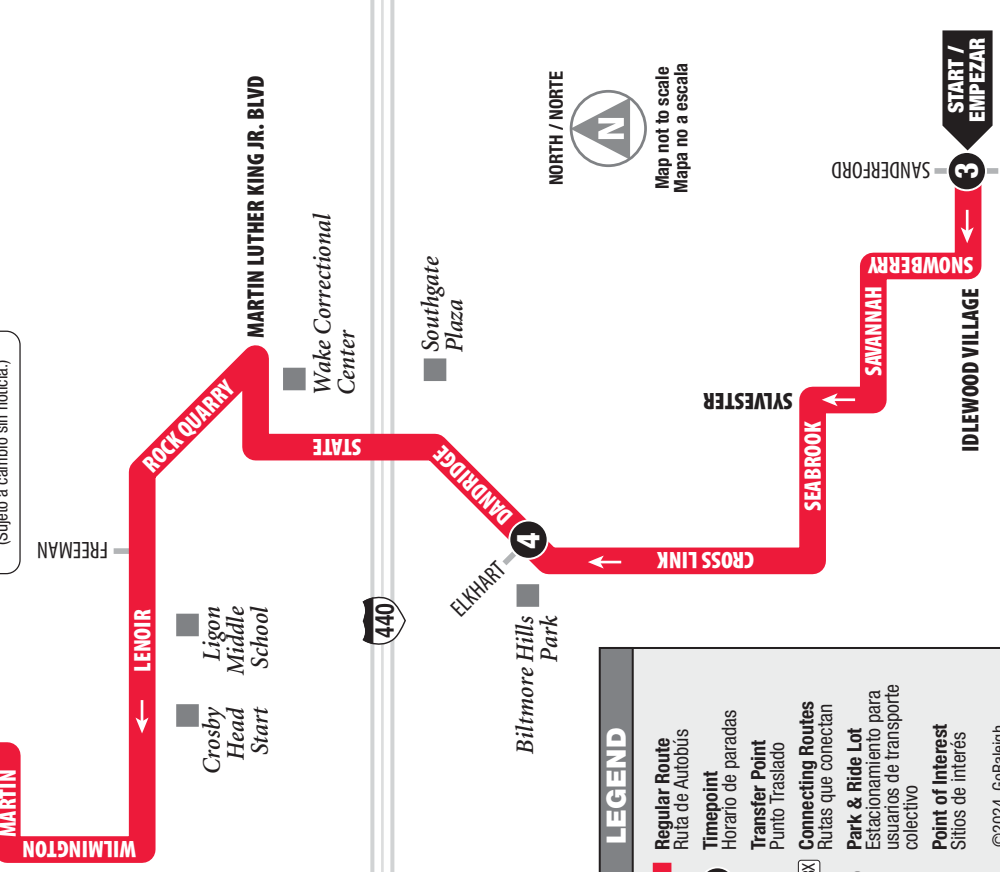
ROUTE 5 Biltmore Hills

Inbound to Downtown
See Outbound on Other Side

Hacia el centro de la ciudad
Para rutas saliendo del centro ver el reverso

GoRaleigh Station
Connecting Bus Services
(Servicios para hacer conexiones)
GoRaleigh Routes: 1, 2, 3, 4, 6, 7, 8, 9, 10, 11, 12, 15, 16, 17, 18, 19, 20, 21, 40X, 55X, FFX
GoTriangle Routes:
100, 300, 305
CRX, DRX, WRX, ZWX
Subject to change without notice.
(Sujeto a cambio sin noticia.)

END / TERMINAR
5



LEGEND

- Regular Route**
Ruta de Autobus
- Timepoint**
Horario de paradas
- Transfer Point**
Punto Traslado
- Connecting Routes**
Rutas que conectan
- Park & Ride Lot**
Estacionamiento para usuarios de transporte colectivo
- Point of Interest**
Sitios de interés

©2024, GoRaleigh
Design by Smartmaps, Inc.

Inbound to Downtown

Hacia el centro de la ciudad

MONDAY-FRIDAY / LUNES-VIERNES

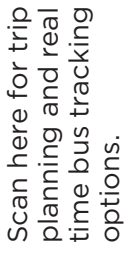
3 Sandford Village at Idlewood
4 Dandridge at Ekhart
5 GoRaleigh Station

AM	5:40	5:45	5:55	12:10	12:15	12:25
	5:55	6:00	6:10	12:25	12:30	12:40
	6:10	6:15	6:25	12:40	12:45	12:55
	6:25	6:30	6:40	12:55	1:00	1:10
	6:40	6:45	6:55	1:10	1:15	1:25
	6:55	7:00	7:10	1:25	1:30	1:40
	7:10	7:15	7:25	1:40	1:45	1:55
	7:25	7:30	7:40	1:55	2:00	2:10
	7:40	7:45	7:55	2:10	2:15	2:25
	7:55	8:00	8:10	2:25	2:30	2:40
	8:10	8:15	8:25	2:40	2:45	2:55
	8:25	8:30	8:40	2:55	3:00	3:10
	8:40	8:45	8:55	3:10	3:15	3:25
	8:55	9:00	9:10	3:25	3:30	3:40
	9:10	9:15	9:25	3:40	3:45	3:55
	9:25	9:30	9:40	3:55	4:00	4:10
	9:40	9:45	9:55	4:10	4:15	4:25
	9:55	10:00	10:10	4:25	4:30	4:40
	10:10	10:15	10:25	4:40	4:45	4:55
	10:25	10:30	10:40	4:55	5:00	5:10
	10:40	10:45	10:55	5:10	5:15	5:25
	10:55	11:00	11:10	5:25	5:30	5:40
	11:10	11:15	11:25	5:40	5:45	5:55
	11:25	11:30	11:40	5:55	6:00	6:10
	11:40	11:45	11:55	6:10	6:15	6:25
	11:55	12:00	12:10	6:25	6:30	6:40
				6:40	6:45	6:55
				6:55	7:00	7:10
				7:10	7:15	7:25
				7:27	7:35	7:46
				7:57	8:05	8:16
				8:27	8:35	8:46
				8:57	9:05	9:16
				9:27	9:35	9:46
				9:57	10:05	10:16
				10:27	10:35	10:46
				10:57	11:05	11:16
				11:27	11:35	11:46
				11:57	12:05	12:16

MONDAY-FRIDAY / LUNES-VIERNES

3 Sandford Village at Idlewood
4 Dandridge at Ekhart
5 GoRaleigh Station

AM	*5:42	*5:50	*6:01	12:20	12:31
	*5:57	*6:05	*6:16	12:35	12:46
	*6:12	*6:20	*6:31	12:50	1:01
	*6:27	*6:35	*6:46	1:05	1:16
	6:42	6:50	7:01	1:20	1:31
	6:57	7:05	7:16	1:35	1:46
	7:12	7:20	7:31	1:50	2:01
	7:27	7:35	7:46	2:05	2:16
	7:42	7:50	8:01	2:20	2:31
	7:57	8:05	8:16	2:35	2:46
	8:12	8:20	8:31	2:50	3:01
	8:27	8:35	8:46	3:05	3:16
	8:42	8:50	9:01	3:20	3:31
	8:57	9:05	9:16	3:35	3:46
	9:12	9:20	9:31	3:50	4:01
	9:27	9:35	9:46	4:05	4:16
	9:42	9:50	10:01	4:20	4:31
	9:57	10:05	10:16	4:35	4:46
	10:12	10:20	10:31	4:50	5:01
	10:27	10:35	10:46	5:05	5:16
	10:42	10:50	11:01	5:20	5:31
	10:57	11:05	11:16	5:35	5:46
	11:12	11:20	11:31	5:50	6:01
	11:27	11:35	11:46	6:05	6:16
	11:42	11:50	12:01	6:20	6:31
	11:57	12:05	12:16	6:35	6:46
				6:50	7:01
				7:05	7:16
				7:20	7:31
				7:35	7:46
				8:05	8:16
				8:35	8:46
				9:05	9:16
				9:35	9:46
				10:05	10:16
				10:35	10:46
				11:05	11:16
				11:35	11:46
				12:05	12:16



Scan here for trip planning and real time bus tracking options.

GoRaleigh is proud to be a part of the National Safe Place Program. Every GoRaleigh bus is a Safe Place.

ROUTE 5

MINUTE FREQUENCY
15
DAILY SERVICE

Biltmore Hills

SERVING:

- Sandford Road Park
- Biltmore Hills Park
- Southgate Plaza
- Shoppes at Pine Hill
- Ligon Middle School



Raleigh

919-485-RIDE (7433)
www.raleighnc.gov/transit
www.goraleigh.org

Effective: 9.8.24

* This trip does not operate on Sunday or Holidays. (Este transporte no funciona los domingos o dias festivos.)

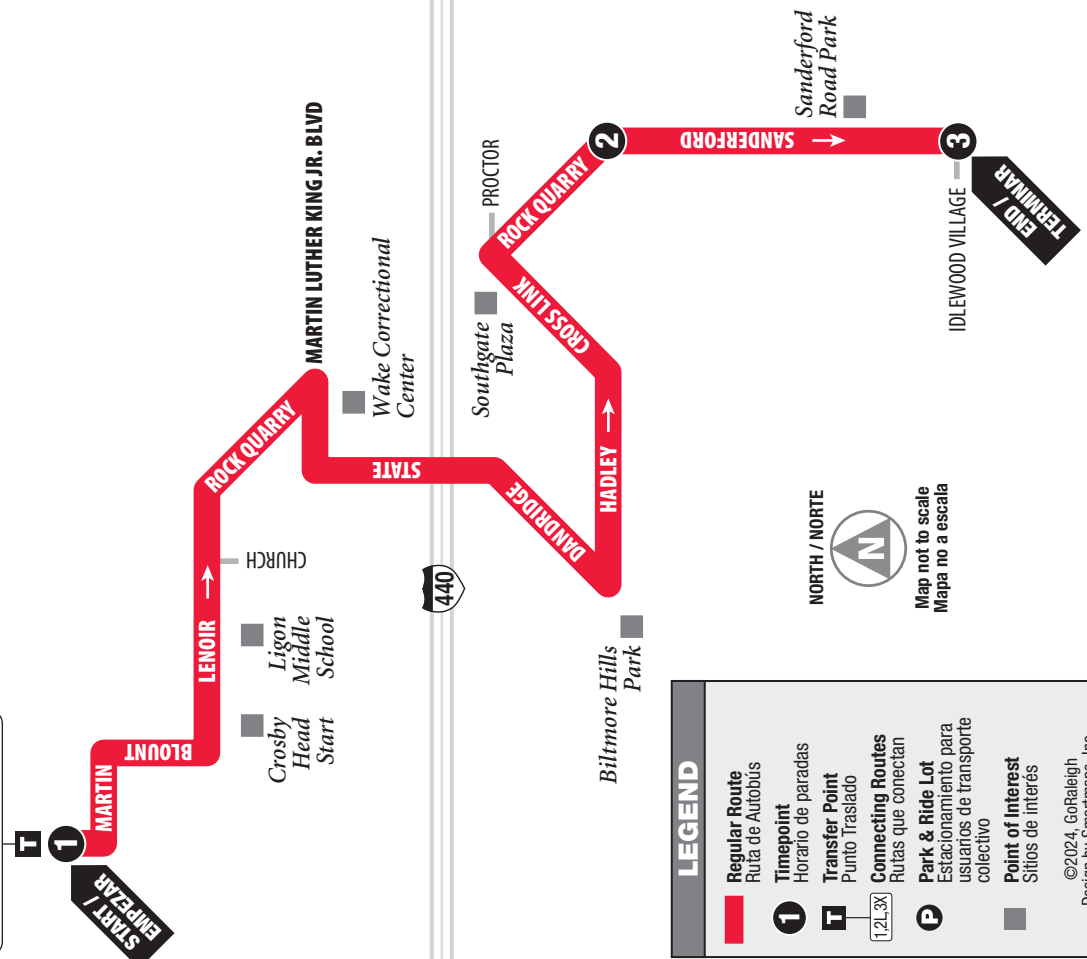
ROUTE 5 Biltmore Hills

DOWNTOWN RALEIGH

Outbound from Downtown
See Inbound on Other Side

Saliendo del centro de la ciudad
Para rutas rumbo al centro ver el reverso

GoRaleigh Station
Board at Platform B
(Abordar en la Plataforma B)



LEGEND

- Regular Route** Ruta de Autobus
- Timepoint** Horario de paradas
- Transfer Point** Punto Traslado
- Connecting Routes** Rutas que conectan
- Park & Ride Lot** Estacionamiento para usuarios de transporte colectivo
- Point of Interest** Sitios de interés

©2024, GoRaleigh
Design by Smartmaps, Inc.

Outbound from Downtown

Saliendo del centro de la ciudad

MONDAY-FRIDAY / LUNES-VIERNES



AM	5:22	5:35	5:50	5:54
	5:37	5:50	5:55	5:55
	5:52	6:05	6:10	6:10
	6:07	6:20	6:25	6:25
	6:22	6:35	6:40	6:40
	6:37	6:50	6:55	6:55
	6:52	7:05	7:10	7:10
	7:07	7:20	7:25	7:25
	7:22	7:35	7:40	7:40
	7:37	7:50	7:55	7:55
	7:52	8:05	8:10	8:10
	8:07	8:20	8:25	8:25
	8:22	8:35	8:40	8:40
	8:37	8:50	8:55	8:55
	8:52	9:05	9:10	9:10
	9:07	9:20	9:25	9:25
	9:22	9:35	9:40	9:40
	9:37	9:50	9:55	9:55
	9:52	10:05	10:10	10:10
	10:07	10:20	10:25	10:25
	10:22	10:35	10:40	10:40
	10:37	10:50	10:55	10:55
	10:52	11:05	11:10	11:10
	11:07	11:20	11:25	11:25
	11:22	11:35	11:40	11:40
	11:37	11:50	11:55	11:55
	11:52	12:05	12:10	

MONDAY-FRIDAY / LUNES-VIERNES



PM	12:07	12:20	12:35	12:40
	12:22	12:35	12:40	12:40
	12:37	12:50	12:55	12:55
	12:52	1:05	1:10	1:10
	1:07	1:20	1:25	1:25
	1:22	1:35	1:40	1:40
	1:37	1:50	1:55	1:55
	1:52	2:05	2:10	2:10
	2:07	2:20	2:25	2:25
	2:22	2:35	2:40	2:40
	2:37	2:50	2:55	2:55
	2:52	3:05	3:10	3:10
	3:07	3:20	3:25	3:25
	3:22	3:35	3:40	3:40
	3:37	3:50	3:55	3:55
	3:52	4:05	4:10	4:10
	4:07	4:20	4:25	4:25
	4:22	4:35	4:40	4:40
	4:37	4:50	4:55	4:55
	4:52	5:05	5:10	5:10
	5:07	5:20	5:25	5:25
	5:22	5:35	5:40	5:40
	5:37	5:50	5:55	5:55
	5:52	6:05	6:10	6:10
	6:07	6:20	6:25	6:25
	6:22	6:35	6:40	6:40
	6:37	6:50	6:55	6:55
	6:52	7:05	7:10	7:10
	7:07	7:22	7:27	7:27
	7:37	7:52	7:57	7:57
	8:07	8:22	8:27	8:27
	8:37	8:52	8:57	8:57
	9:07	9:22	9:27	9:27
	9:37	9:52	9:57	9:57
	10:07	10:22	10:27	10:27
	10:37	10:52	10:57	10:57
	11:07	11:22	11:27	11:27
	11:37	11:52	11:57	11:57
	12:07	12:22	12:27	12:27

WEEKEND & HOLIDAYS / SERVICIOS PARA FINES DE SEMANA Y DIAS FESTIVOS



AM	*5:22	*5:37	*5:42
	*5:37	*5:52	*5:57
	*5:52	*6:07	*6:12
	*6:07	*6:22	*6:27
	6:22	6:37	6:42
	6:37	6:52	6:57
	6:52	7:07	7:12
	7:07	7:22	7:27
	7:22	7:37	7:42
	7:37	7:52	7:57
	7:52	8:07	8:12
	8:07	8:22	8:27
	8:22	8:37	8:42
	8:37	8:52	8:57
	8:52	9:07	9:12
	9:07	9:22	9:27
	9:22	9:37	9:42
	9:37	9:52	9:57
	9:52	10:07	10:12
	10:07	10:22	10:27
	10:22	10:37	10:42
	10:37	10:52	10:57
	10:52	11:07	11:12
	11:07	11:22	11:27
	11:22	11:37	11:42
	11:37	11:52	11:57
	11:52	12:07	12:12



* This trip does not operate on Sunday or Holidays. (Este transporte no funciona los domingos o días festivos.)

INSTRUCTIONS / INSTRUCCIONES

The bus stops here at listed times. Numbers on the map represent major stops; other stops are also available. (El bus hace paradas aquí de acuerdo al horario señalado. Los números en el mapa representan las paradas principales; hay otras paradas disponibles también.)

The bus travels here sometimes. See timetable beside the map for trips that travel this route variation. (El bus para por aquí algunas veces. Referirse a la tabla de horarios al lado del mapa para encontrar los viajes de esta ruta.)

The transfer point shows where routes intersect and transfers to other routes may be available. (El punto de traslado muestra dónde se intersecan las rutas y las transferencias disponibles a otras rutas.)

The bus stops at each of the times listed below the symbol. (El bus hace paradas a las horas señaladas debajo del símbolo.)

The timetable shows WHEN the bus stops. Shaded times indicate when a radial and local route meet. Transfers are timed so waiting is minimal. (La tabla de horarios muestra CUANDO el bus hace la paradas. Las horas en sombreadas indican cuando una ruta radial y local se intersecan. Las transferencias son cronometradas de manera que el tiempo de espera es mínimo.)

FARES / TARIFAS

Fare Type	Full Fare	Reduced Fare ¹
One-Way Fare\$1.25\$0.60
Local Day Pass\$2.50\$1.25
7-Day Pass\$12.00\$6.00
31-Day Pass\$40.00\$20.00
Seniors Age 65 or Older & Children Age 12 or YoungerFree ²Free ²
Stored Value Card (Card has \$25.00 Value)\$20.00\$20.00

Other GoPass and regional options are available.

No Transfers Issued

¹ Persons with Disabilities, Medicare Card Holders and Teens 13-18: When paying a Reduced Fare a GoRaleigh ID must be shown. Teens 13-18 must show a current School ID or GoRaleigh ID. A Medicare Card and a valid ID may be used to secure a GoRaleigh ID.

² Passengers 65 or Older, Children 12 or Younger: When paying a Seniors 65+ Free Fare a GoRaleigh ID must be shown. Children under 12 & over 60" tall must present a GoRaleigh ID.

To Obtain a GoRaleigh ID: Call 919-996-3459 or visit the information Booth at GoRaleigh Station during business hours.

Lost & Found 919-996-3869



919-485-RIDE (7433) • TTY: 800-735-2962
GoRaleigh.org

ROUTE 17 Rock Quarry

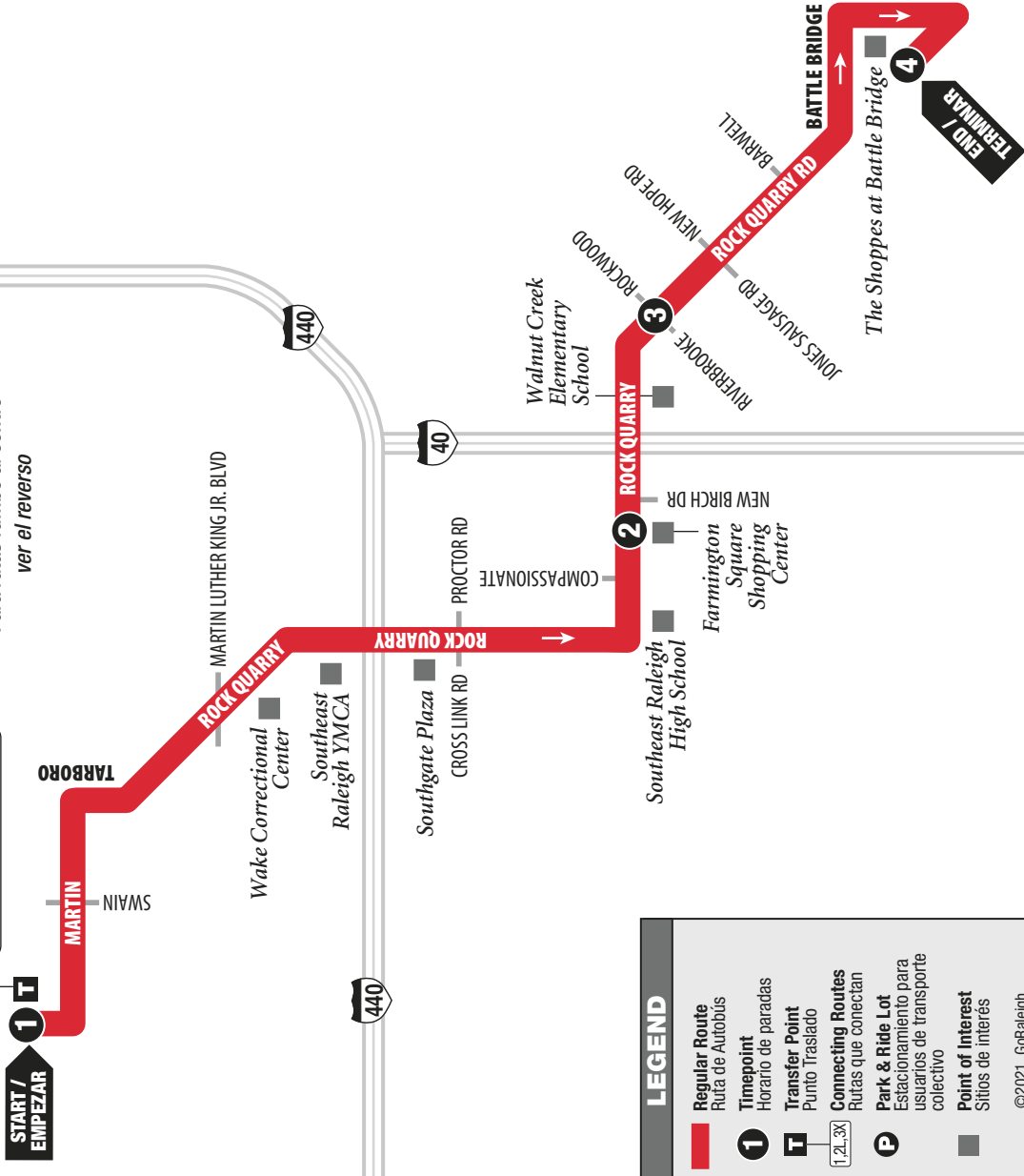
Outbound from Downtown

See Inbound on Other Side

Saliendo del centro de la ciudad

Para rutas rumbo al centro ver el reverso

GoRaleigh Station
Board at Platform B
(Abordar en la Plataforma B)



LEGEND

- Regular Route**
Ruta de Autobus
- Timepoint**
Horario de paradas
- Transfer Point**
Punto Traslado
- Connecting Routes**
Rutas que conectan
- Park & Ride Lot**
Estacionamiento para usuarios de transporte colectivo
- Point of Interest**
Sitios de interés

©2021, GoRaleigh
Design by Smartmaps, Inc.

Outbound from Downtown

Saliendo del centro de la ciudad

MONDAY-FRIDAY, WEEKENDS & HOLIDAYS / LUNES-VIERNES, SERVICIOS PARA FINES DE SEMANA Y DIAS FESTIVOS

	1 GoRaleigh Station	2 Farmington Square	3 Rock Quarry at Battle Bridge	4 The Shoppes at Battle Bridge
AM	6:15	6:33	6:40	6:51
	7:15	7:33	7:40	7:51
	8:15	8:33	8:40	8:51
	9:15	9:33	9:40	9:51
	10:15	10:33	10:40	10:51
	11:15	11:33	11:40	11:51
PM	12:15	12:33	12:40	12:51
	1:15	1:33	1:40	1:51
	2:15	2:33	2:40	2:51
	3:15	3:33	3:40	3:51
	4:15	4:33	4:40	4:51
	5:15	5:33	5:40	5:51
	6:15	6:33	6:40	6:51
	7:15	7:33	7:40	7:51
	8:15	8:33	8:40	8:51
	9:15	9:33	9:40	9:51
	10:15	10:33	10:40	10:51

Track your bus live, right now!

Download the free app:



Translocrider.com



GoRaleigh is proud to be a part of the National Safe Place Program. Every GoRaleigh bus is a Safe Place.



INSTRUCTIONS / INSTRUCCIONES

The bus stops here at listed times. Numbers on the map represent major stops; other stops are also available. (El bus hace paradas aquí de acuerdo al horario señalado. Los números en el mapa representan las paradas principales; hay otras paradas disponibles también.)

The bus travels here sometimes. See timetable beside the map for trips that travel this route variation. (El bus para por aquí algunas veces. Referirse a la tabla de horarios al lado del mapa para encontrar los viajes de esta ruta.)

The transfer point shows where routes intersect and transfers to other routes may be available. (El punto de traslado muestra dónde se intersectan las rutas y las transferencias disponibles a otras rutas.)

The bus stops at each of the times listed below the symbol. (El bus hace paradas a las horas señaladas debajo del símbolo.)

The timetable shows WHEN the bus stops. Shaded times indicate when a radial and local route meet. Transfers are timed so waiting is minimal. (La tabla de horarios muestra CUANDO el bus hace la paradas. Las horas en sombreadas indican cuando una ruta radial y local se intersectan. Las transferencias son cronometradas de manera que el tiempo de espera es mínimo.)

FARES / TARIFAS

Fare Type	Full Fare	Reduced Fare ¹
One-Way Fare\$1.25\$0.60
Local Day Pass\$2.50\$1.25
7-Day Pass\$12.00\$6.00
31-Day Pass\$40.00\$20.00
Seniors Age 65 or Older & Children Age 12 or YoungerFree ²Free ²
Stored Value Card (Card has \$25.00 Value)\$25.00\$20.00

Other GoPass and regional options are available.

No Transfers Issued

¹ Persons with Disabilities, Medicare Card Holders and Teens 13-18: When paying a Reduced Fare a GoRaleigh ID must be shown. Teens 13-18 must show a current School ID or GoRaleigh ID. A Medicare Card and a valid ID may be used to secure a GoRaleigh ID.

² Passengers 65 or Older, Children 12 or Younger: When paying a Seniors 65+ Free Fare a GoRaleigh ID must be shown. Children under 12 & over 60" tall must present a GoRaleigh ID.

To Obtain a GoRaleigh ID: Call 919-996-3459 or visit the information Booth at GoRaleigh Station during business hours.

Lost & Found 919-996-3869



919-485-RIDE (7433) • TTY: 800-735-2962
www.goraleigh.org

ROUTE 17 Rock Quarry

Inbound to Downtown
See Outbound on Other Side

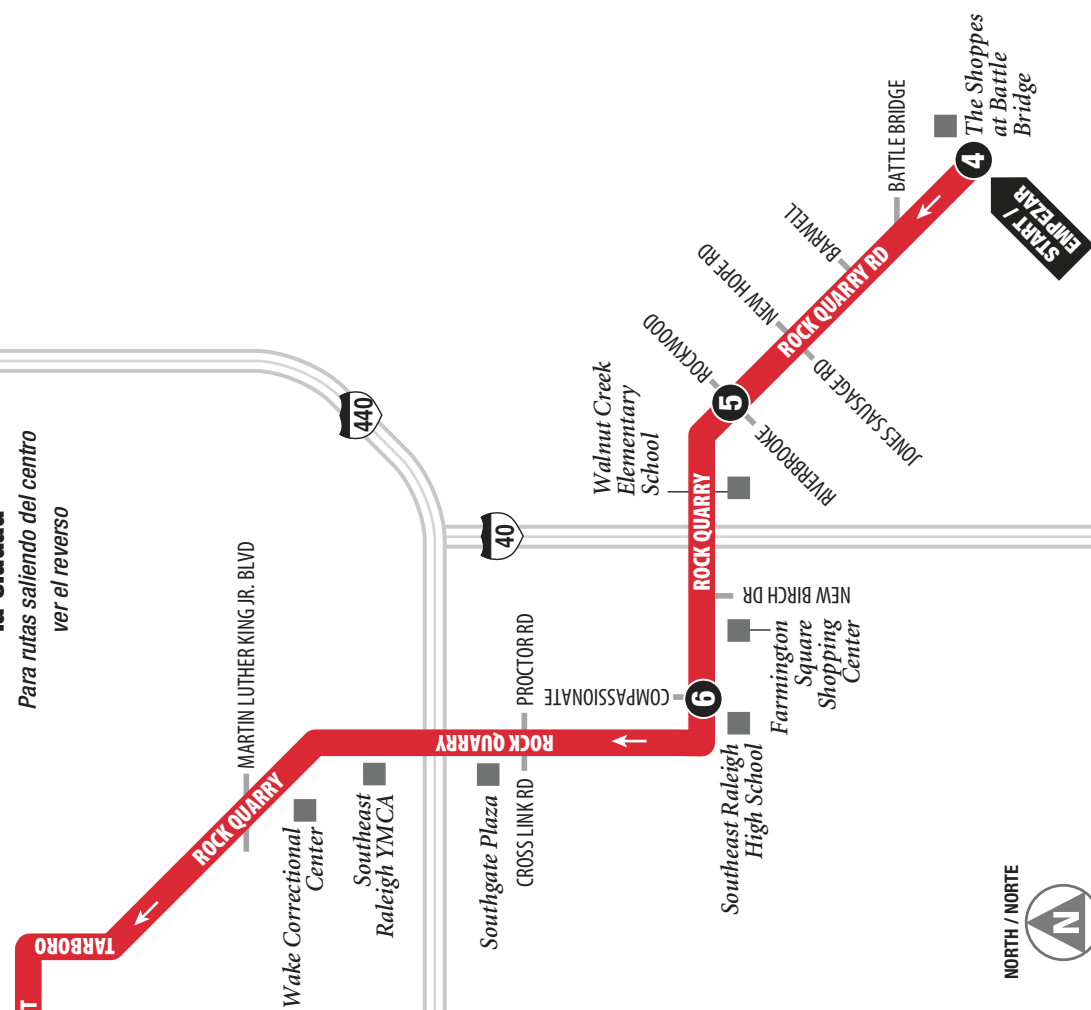
Hacia el centro de la ciudad
Para rutas saliendo del centro ver el reverso

DOWNTOWN RALEIGH



GoRaleigh Station

Connecting Bus Services
(Servicios para hacer conexiones)
GoRaleigh Routes: 1, 2, 3, 4, 5, 6, 7, 8, 10, 11, 12, 13, 15, 16, 18, 18S, 19, 21, 22, 40X, 55X
GoTriangle Routes:
100, 102, 105, 300, 301, 305, CRX, DRX, FRX, KRX, WFX, ZWX
Subject to change without notice.
(Sujeto a cambio sin noticia.)



LEGEND	
	Regular Route Ruta de Autobus
	Timepoint Horario de paradas
	Transfer Point Punto Traslado
	Connecting Routes Rutas que conectan
	Park & Ride Lot Estacionamiento para usuarios de transporte colectivo
	Point of Interest Sitios de interés

©2021, GoRaleigh
Design by Smartmaps, Inc.

NORTH / NORTE
Map not to scale
Mapa no a escala

Inbound to Downtown

Hacia el centro de la ciudad

MONDAY-FRIDAY, WEEKENDS & HOLIDAYS / LUNES-VIERNES, SERVICIOS PARA FINES DE SEMANA Y DIAS FESTIVOS

	4 The Shoppes at Battle Bridge	5 Rock Quarry at Rockwood	6 Rock Quarry at Compassionate Dr	7 GoRaleigh Station
AM	6:58	7:04	7:11	7:25
	7:58	8:04	8:11	8:25
	8:58	9:04	9:11	9:25
	9:58	10:04	10:11	10:25
	10:58	11:04	11:11	11:25
	11:58	12:04	12:11	12:25
PM	12:58	1:04	1:11	1:25
	1:58	2:04	2:11	2:25
	2:58	3:04	3:11	3:25
	3:58	4:04	4:11	4:25
	4:58	5:04	5:11	5:25
	5:58	6:04	6:11	6:25
	6:58	7:04	7:11	7:25
	7:58	8:04	8:11	8:25
	8:58	9:04	9:11	9:25
	9:58	10:04	10:11	10:25

Track your bus live, right now!
Download the free app:



Translocrider.com



GoRaleigh is proud to be a part of the National Safe Place Program. Every GoRaleigh bus is a Safe Place.

ROUTE 17

DAILY SERVICE

Rock Quarry

SERVING:

- Wake Correctional Center
- Southeast Raleigh High School
- Southgate Plaza
- Walnut Creek Elementary School
- Farmington Square Shopping Center
- The Shoppes at Battle Bridge



Raleigh

919-485-RIDE (7433)
www.goraleigh.org





**WAKE COUNTY
BOARD OF
ELECTIONS
OFFICE**

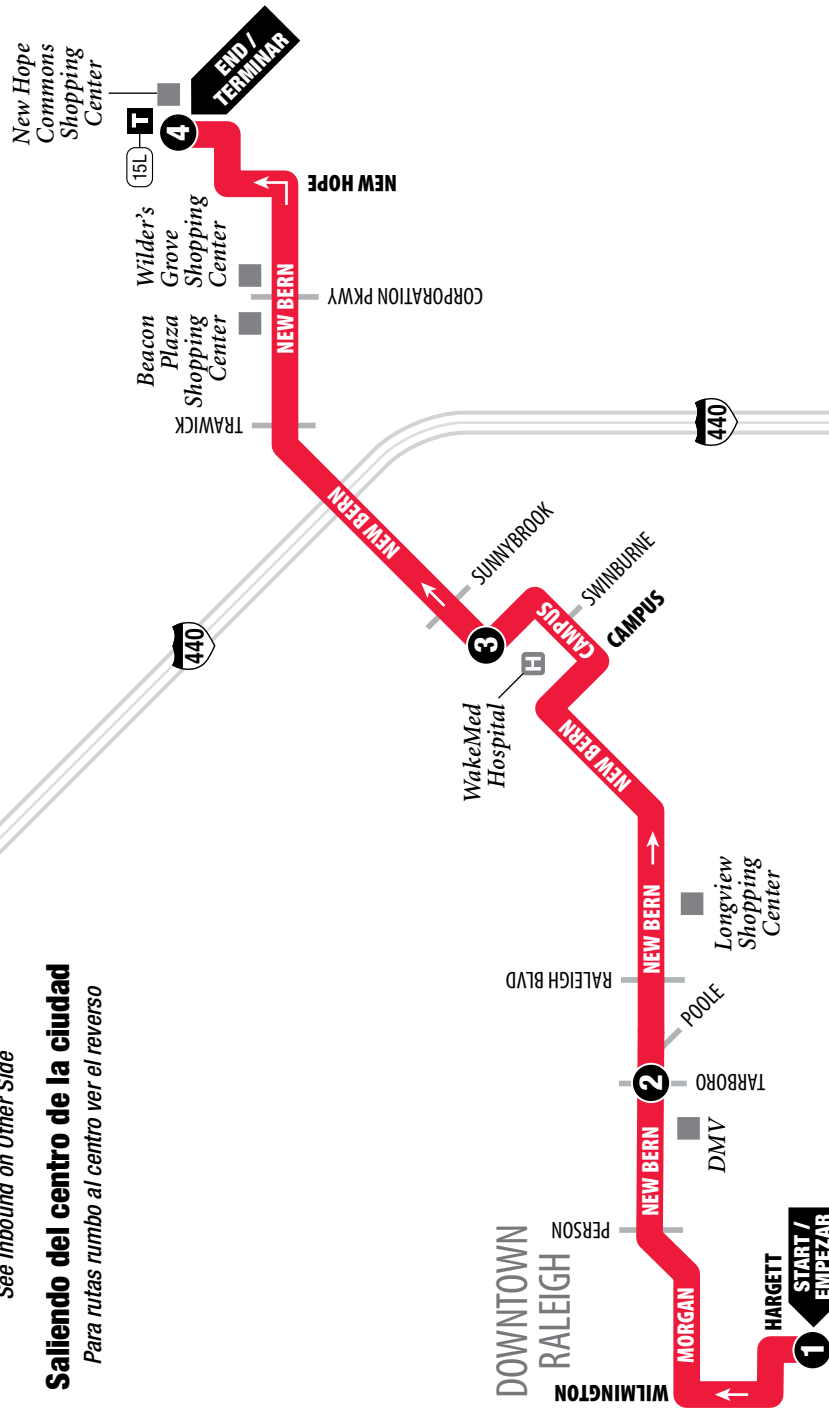


ROUTE 15

ROUTE 15 WakeMed

Outbound from Downtown
See Inbound on Other Side

Saliendo del centro de la ciudad
Para rutas rumbo al centro ver el reverso



GoRaleigh Station
Board at Platform D
(Abordar en la Plataforma D)

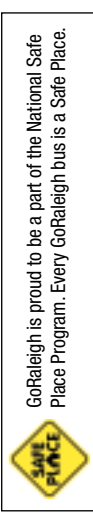
LEGEND
 Regular Route / Ruta de autobús
 Timepoint / Horario de paradas
 Transfer Point / Punto traslado
 Connecting Routes / Rutas que conectan
 Park & Ride Lot / Estacionamiento para usuarios de transporte colectivo
 Point of Interest / Sitios de interés
 ©2017, GoRaleigh • Design by Smartmaps, Inc.

Outbound from Downtown

MONDAY-FRIDAY / LUNES-VIERNES

AM	1 GoRaleigh Station	2 New Bern at Tarboro	3 WakeMed Hospital	4 New Hope Commons Shopping Center
5:22	5:27	5:42	5:52	5:52
6:22	6:27	6:42	6:52	6:52
6:52	6:57	7:12	7:22	7:37
7:07	7:12	7:27	7:37	7:52
7:22	7:27	7:42	7:52	8:07
7:37	7:42	7:57	8:07	8:22
7:52	7:57	8:12	8:22	8:37
8:07	8:12	8:27	8:37	8:52
8:22	8:27	8:42	8:52	9:07
8:37	8:42	8:57	9:07	9:22
8:52	8:57	9:12	9:22	9:37
9:07	9:12	9:27	9:37	9:52
9:22	9:27	9:42	9:52	10:07
9:37	9:42	9:57	10:07	10:22
9:52	9:57	10:12	10:22	10:37
10:07	10:12	10:27	10:37	10:52
10:22	10:27	10:42	10:52	11:07
10:37	10:42	10:57	11:07	11:22
10:52	10:57	11:12	11:22	11:37
11:07	11:12	11:27	11:37	11:52
11:22	11:27	11:42	11:52	12:07
11:37	11:42	11:57	12:07	12:22
11:52	11:57	12:12	12:22	

Track your bus live, right now!
Download the free app:
Translocrider.com



Saliendo del centro de la ciudad

MONDAY-FRIDAY / LUNES-VIERNES

PM	1 GoRaleigh Station	2 New Bern at Tarboro	3 WakeMed Hospital	4 New Hope Commons Shopping Center
12:07	12:12	12:27	12:27	12:37
12:22	12:27	12:42	12:42	12:52
12:37	12:42	12:57	12:57	1:07
12:52	12:57	1:12	1:12	1:22
1:07	1:12	1:27	1:27	1:37
1:22	1:27	1:42	1:42	1:52
1:37	1:42	1:57	1:57	2:07
1:52	1:57	2:12	2:12	2:22
2:07	2:12	2:27	2:27	2:37
2:22	2:27	2:42	2:42	2:52
2:37	2:42	2:57	2:57	3:07
2:52	2:57	3:12	3:12	3:22
3:07	3:12	3:27	3:27	3:37
3:22	3:27	3:42	3:42	3:52
3:37	3:42	3:57	3:57	4:07
3:52	3:57	4:12	4:12	4:22
4:07	4:12	4:27	4:27	4:37
4:22	4:27	4:42	4:42	4:52
4:37	4:42	4:57	4:57	5:07
4:52	4:57	5:12	5:12	5:22
5:07	5:12	5:27	5:27	5:37
5:22	5:27	5:42	5:42	5:52
5:37	5:42	5:57	5:57	6:07
5:52	5:57	6:12	6:12	6:22
6:07	6:12	6:27	6:27	6:37
6:22	6:27	6:42	6:42	6:52
6:37	6:42	6:57	6:57	7:07
7:00	7:05	7:20	7:20	7:30
7:30	7:35	7:50	7:50	8:00
8:00	8:05	8:20	8:20	8:30
8:30	8:35	8:50	8:50	9:00
9:00	9:05	9:20	9:20	9:30
10:00	10:05	10:20	10:20	10:30
11:00	11:05	11:20	11:20	11:30

Shaded times indicate when Route 15 WakeMed and Route 15L Trawick connect at the transfer point located at New Hope Commons.
(Los espacios de tiempo sombreados indican cuando la Ruta 15 WakeMed y la Ruta 15L Trawick se conectan en el punto de transferencia localizado en New Hope Commons.)

INSTRUCTIONS / INSTRUCCIONES

The bus stops here at listed times. Numbers on the map represent major stops; other stops are also available. (El bus hace paradas aquí de acuerdo al horario señalado. Los números en el mapa representan las paradas principales; hay otras paradas disponibles también.)

The bus travels here sometimes. See timetable beside the map for trips that travel this route variation. (El bus para por aquí algunas veces. Refiérase a la tabla de horarios al lado del mapa para encontrar los viajes de esta ruta.)

The transfer point shows where routes intersect and transfers to other routes may be available. (El punto de traslado muestra dónde se intersectan las rutas y las transferencias disponibles a otras rutas.)

The bus stops at each of the times listed below the symbol. (El bus hace paradas a las horas señaladas debajo del símbolo.)

The timetable shows WHEN the bus stops. Shaded times indicate when a radial and local route meet. Transfers are timed so waiting is minimal. (La table de horarios muestra CUANDO el bus hace la paradas. Las horas en sombreadas indican cuando una ruta radial y local se intersectan. Las transferencias son cronometradas de manera que el tiempo de espera es mínimo.)

FARES / TARIFAS

Fare Type	Full Fare	Reduced Fare ¹
One-Way Fare\$1.25\$0.60
Local Day Pass\$2.50\$1.25
7-Day Pass\$12.00\$6.00
31-Day Pass\$45.00\$22.50
Seniors Age 65 or Older & Children Age 12 or YoungerFree ²Free ²
Stored Value Card (Card has \$25.00 Value)\$20.00\$20.00
Other GoPass and regional options are available.		

No Transfers Issued

¹ Persons with Disabilities, Medicare Card Holders and Teens 13-18: When paying a Reduced Fare a GoRaleigh ID must be shown. Teens 13-18 must show a current School ID or GoRaleigh ID. A Medicare Card and a valid ID may be used to secure a GoRaleigh ID.
² Passengers 65 or Older, Children 12 or Younger: When paying a Seniors 65+ Free Fare a GoRaleigh ID must be shown. Children under 12 & over 60" tall must present a GoRaleigh ID.

To Obtain a GoRaleigh ID: Call 919-996-3459.

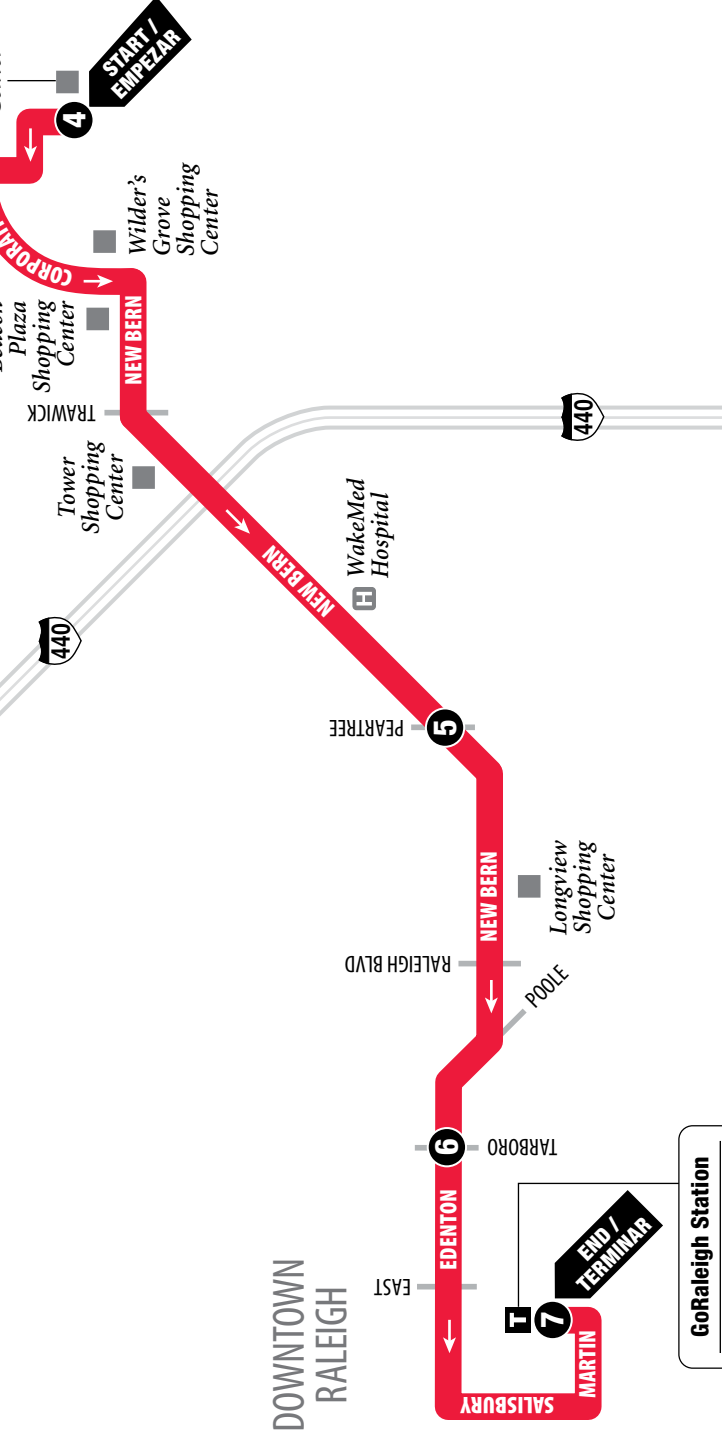
Lost & Found 919-996-3869



ROUTE 15 WakeMed

Inbound to Downtown
See Outbound on Other Side

Hacia el centro de la ciudad
Para rutas saliendo del centro ver el reverso



LEGEND

- 1** Regular Route / Ruta de autobús (Servicios para hacer conexiones)
- T** Timepoint / Horario de paradas
- T** Transfer Point / Punto traslado
- 12L,3X** Connecting Routes / Rutas que conectan
- P** Park & Ride Lot / Estacionamiento para usuarios de transporte colectivo
- Point of Interest / Sitios de interés

©2017, GoRaleigh • Design by Smartmaps, Inc.



GoRaleigh Station

Connecting Bus Services (Servicios para hacer conexiones)

GoRaleigh Routes: 1, 2, 3, 4, 5, 6, 7, 8, 10, 11, 12, 13, 16, 18, 19, 21, 22, 40X, 55X

GoTriangle Routes: 100, 102, 105, 300, 301, 305, CRX, DRX, FRX, KRX, WRX, ZWX

Subject to change without notice. (Sujeto a cambio sin noticia.)

Inbound to Downtown

Hacia el centro de la ciudad

MONDAY-FRIDAY / LUNES-VIERNES

AM	5:22	5:32	5:37	5:45					
	5:52	6:02	6:07	6:15					
	6:22	6:32	6:37	6:45					
	6:52	7:02	7:07	7:15					
	7:22	7:32	7:37	7:45					
	7:37	7:47	7:52	8:00					
	7:52	8:02	8:07	8:15					
	8:07	8:17	8:22	8:30					
	8:22	8:32	8:37	8:45					
	8:37	8:47	8:52	9:00					
	8:52	9:02	9:07	9:15					
	9:07	9:17	9:22	9:30					
	9:22	9:32	9:37	9:45					
	9:37	9:47	9:52	10:00					
	9:52	10:02	10:07	10:15					
	10:07	10:17	10:22	10:30					
	10:22	10:32	10:37	10:45					
	10:37	10:47	10:52	11:00					
	10:52	11:02	11:07	11:15					
	11:07	11:17	11:22	11:30					
	11:22	11:32	11:37	11:45					
	11:37	11:47	11:52	12:00					
	11:52	12:02	12:07	12:15					

PM	12:07	12:17	12:22	12:30					
	12:22	12:32	12:37	12:45					
	12:37	12:47	12:52	1:00					
	12:52	1:02	1:07	1:15					
	1:07	1:17	1:22	1:30					
	1:22	1:32	1:37	1:45					
	1:37	1:47	1:52	2:00					
	1:52	2:02	2:07	2:15					
	2:07	2:17	2:22	2:30					
	2:22	2:32	2:37	2:45					
	2:37	2:47	2:52	3:00					
	2:52	3:02	3:07	3:15					
	3:07	3:17	3:22	3:30					
	3:22	3:32	3:37	3:45					
	3:37	3:47	3:52	4:00					
	3:52	4:02	4:07	4:15					
	4:07	4:17	4:22	4:30					
	4:22	4:32	4:37	4:45					
	4:37	4:47	4:52	5:00					
	4:52	5:02	5:07	5:15					
	5:07	5:17	5:22	5:30					
	5:22	5:32	5:37	5:45					
	5:37	5:47	5:52	6:00					
	5:52	6:02	6:07	6:15					
	6:07	6:17	6:22	6:30					
	6:22	6:32	6:37	6:45					
	6:37	6:47	6:52	7:00					
	6:52	7:02	7:07	7:15					
	7:07	7:17	7:22	7:30					
	7:30	7:40	7:45	7:53					
	8:00	8:10	8:15	8:23					
	8:30	8:40	8:45	8:53					
	9:00	9:10	9:15	9:23					
	9:30	9:40	9:45	9:53					
	10:30	10:40	10:45	10:53					
	11:30	11:40*	—	—					

MONDAY-FRIDAY / LUNES-VIERNES

AM	6:00	6:10	6:15	6:23					
	7:00	7:10	7:15	7:23					
	8:00	8:10	8:15	8:23					
	9:00	9:10	9:15	9:23					
	9:30	9:40	9:45	9:53					
	10:00	10:10	10:15	10:23					
	10:30	10:40	10:45	10:53					
	11:00	11:10	11:15	11:23					
	11:30	11:40	11:45	11:53					
PM	12:00	12:10	12:15	12:23					
	12:30	12:40	12:45	12:53					
	1:00	1:10	1:15	1:23					
	1:30	1:40	1:45	1:53					
	2:00	2:10	2:15	2:23					
	2:30	2:40	2:45	2:53					
	3:00	3:10	3:15	3:23					
	3:30	3:40	3:45	3:53					
	4:00	4:10	4:15	4:23					
	4:30	4:40	4:45	4:53					
	5:00	5:10	5:15	5:23					
	5:30	5:40	5:45	5:53					
	6:00	6:10	6:15	6:23					
	6:30	6:40	6:45	6:53					
	7:00	7:10	7:15	7:23					
	7:30	7:40	7:45	7:53					
	8:30	8:40	8:45	8:53					
	9:30	9:40	9:45	9:53					
	10:30	10:40	10:45	10:53					
	*11:30	*11:40†	—	—					

*** This trip does not operate on Sunday or Holidays.**
(Este transporte no funciona los domingos o días festivos.)

† Bus goes out of service at New Bern & Peartree Lane.
(El bus finaliza servicio en New Bern & Peartree Lane.)

Shaded times indicate when Route 15 WakeMed and Route 15L Trawick connect at the transfer point located at New Hope Commons.
(Los espacios de tiempo sombreados indican cuando la Ruta 15 WakeMed y la Ruta 15L Trawick se conectan en el punto de transferencia localizado en New Hope Commons.)

ROUTE 15 DAILY SERVICE

WakeMed

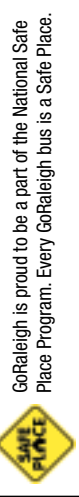
SERVING:

- Department of Motor Vehicles
- Longview Shopping Center
- WakeMed Hospital
- Tower Shopping Center
- Beacon Plaza Shopping Center
- Wilder's Grove Shopping Center
- New Hope Commons Shopping Center



919-485-RIDE (7433)
www.raleighnc.gov/transit
www.goraleigh.org

Effective: 8.6.17



GoRaleigh is proud to be a part of the National Safe Place Program. Every GoRaleigh bus is a Safe Place.



Raleigh

**WAKE
TECHNICAL
COMMUNITY
COLLEGE
NORTH CAMPUS**

ROUTES 25L AND 401X

ROUTE 25L

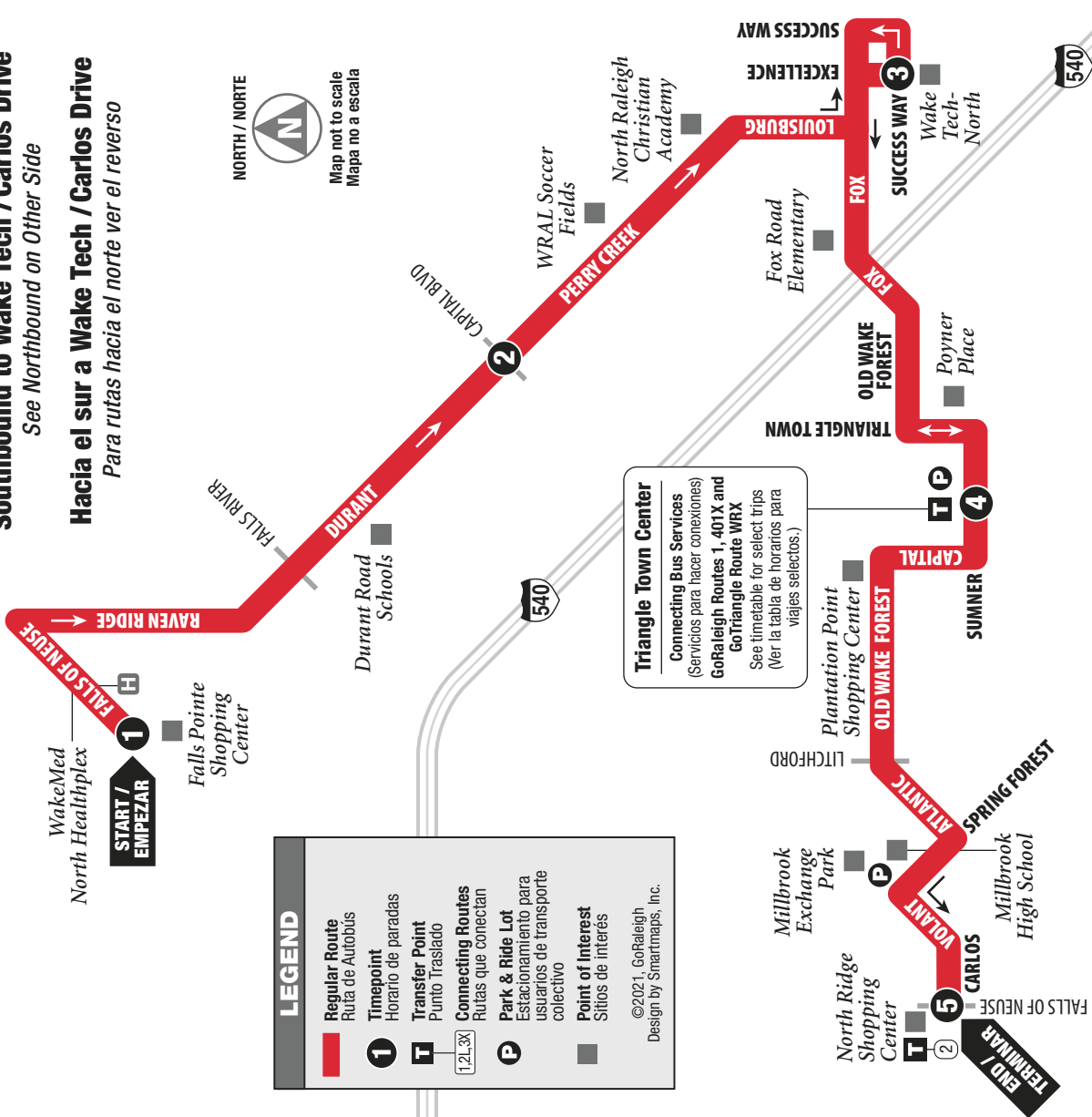
Triangle Town Center

Southbound to Wake Tech / Carlos Drive

See Northbound on Other Side

Hacia el sur a Wake Tech / Carlos Drive

Para rutas hacia el norte ver el reverso



LEGEND

- Regular Route**
Ruta de Autobus
- Timepoint**
Horario de paradas
- Transfer Point**
Punto Traslado
- Connecting Routes**
Rutas que conectan
- Park & Ride Lot**
Estacionamiento para usuarios de transporte colectivo
- Point of Interest**
Sitios de interés

©2021, GoRaleigh
Design by Smartmaps, Inc.

Southbound to Wake Tech / Carlos Drive

Hacia el sur a Wake Tech / Carlos Drive

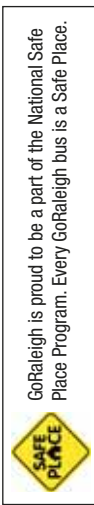
MONDAY-FRIDAY / LUNES-VIERNES

	1 Falls of Neuse at Durant	2 Durant at Capital	3 Wake Tech North	4 Triangle Town Center	5 Carlos at Falls of Neuse
AM					
	6:04	5:14	5:28	5:42	6:00
	7:04	6:14	6:28	6:42	7:00
	8:04	7:14	7:28	7:42	8:00
	9:04	8:14	8:28	8:42	9:00
	10:04	9:14	9:28	9:42	10:00
	11:04	10:14	10:28	10:42	11:00
	12:04	11:14	11:28	11:42	12:00
PM					
	1:04	12:14	12:28	12:42	1:00
	2:04	1:14	1:28	1:42	2:00
	3:04	2:14	2:28	2:42	3:00
	4:04	3:14	3:28	3:42	4:00
	5:04	4:14	4:28	4:42	5:00
	6:04	5:14	5:28	5:42	6:00
	7:04	6:14	6:28	6:42	7:00
		7:14	7:28	7:42	8:00

WEEKEND & HOLIDAYS / SERVICIOS PARA FINES DE SEMANA Y DIAS FESTIVOS

AM	8:04	8:14	8:28	8:42	9:00
	9:04	9:14	9:28	9:42	10:00
	10:04	10:14	10:28	10:42	11:00
	11:04	11:14	11:28	11:42	12:00
PM	12:04	12:14	12:28	12:42	1:00
	1:04	1:14	1:28	1:42	2:00
	2:04	2:14	2:28	2:42	3:00
	3:04	3:14	3:28	3:42	4:00
	4:04	4:14	4:28	4:42	5:00
	5:04	5:14	5:28	5:42	6:00
	6:04	6:14	6:28	6:42	7:00
	7:04	7:14	7:28	7:42	8:00

Track your bus live, right now!
Download the free app:
Translocrider.com



INSTRUCTIONS / INSTRUCCIONES

The bus stops here at listed times. Numbers on the map represent major stops; other stops are also available. (El bus hace paradas aquí de acuerdo al horario señalado. Los números en el mapa representan las paradas principales; hay otras paradas disponibles también.)

The bus travels here sometimes. See timetable beside the map for trips that travel this route variation. (El bus para por aquí algunas veces. Referirse a la tabla de horarios al lado del mapa para encontrar los viajes de esta ruta.)

The transfer point shows where routes intersect and transfers to other routes may be available. (El punto de traslado muestra dónde se intersectan las rutas y las transferencias disponibles a otras rutas.)

The bus stops at each of the times listed below the symbol. (El bus hace paradas a las horas señaladas debajo del símbolo.)

The timetable shows WHEN the bus stops. Shaded times indicate when a radial and local route meet. Transfers are timed so waiting is minimal. (La tabla de horarios muestra CUANDO el bus hace la paradas. Las horas en sombreadas indican cuando una ruta radial y local se intersectan. Las transferencias son cronometradas de manera que el tiempo de espera es mínimo.)

FARES / TARIFAS

Fare Type	Full Fare	Reduced Fare ¹
One-Way Fare\$1.25\$0.60
Local Day Pass\$2.50\$1.25
7-Day Pass\$12.00\$6.00
31-Day Pass\$40.00\$20.00
Seniors Age 65 or Older & Children Age 12 or YoungerFree ²Free ²
Stored Value Card (Card has \$25.00 Value)\$20.00\$20.00

Other GoPass and regional options are available.

No Transfers Issued

¹ Persons with Disabilities, Medicare Card Holders and Teens 13-18: When paying a Reduced Fare a GoRaleigh ID must be shown. Teens 13-18 must show a current School ID or GoRaleigh ID. A Medicare Card and a valid ID may be used to secure a GoRaleigh ID.
² Passengers 65 or Older, Children 12 or Younger: When paying a Seniors 65+ Free Fare a GoRaleigh ID must be shown. Children under 12 & over 60* tall must present a GoRaleigh ID.
To Obtain a GoRaleigh ID: Call 919-996-3459 or visit the information Booth at GoRaleigh Station during business hours.

Lost & Found 919-996-3869



919-485-RIDE (7433) • TTY: 800-735-2962
www.goraleigh.org

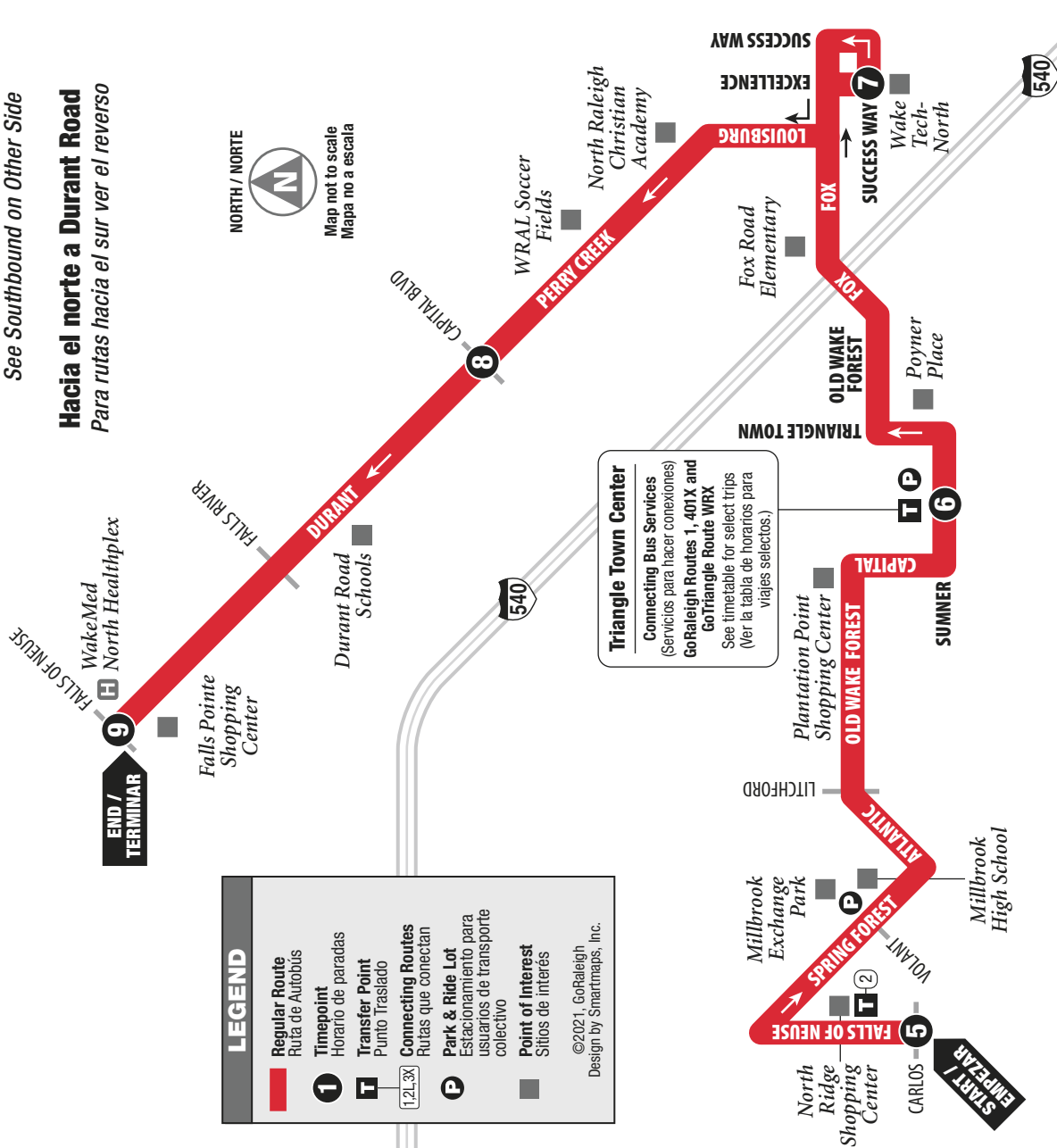
Northbound to Durant Road
See Southbound on Other Side

Hacia el norte a Durant Road
Para rutas hacia el sur ver el reverso

LEGEND

- Regular Route**
Ruta de Autobus
- 1** **Timepoint**
Horario de paradas
- T** **Transfer Point**
Punto Traslado
- 12L3X** **Connecting Routes**
Rutas que conectan
- P** **Park & Ride Lot**
Estacionamiento para usuarios de transporte colectivo
- Point of Interest**
Sitios de interés

©2021, GoRaleigh
Design by Smartmaps, Inc.



Triangle Town Center
Connecting Bus Services
(Servicios para hacer conexiones)
GoRaleigh Routes 1, 401X and GoTriangle Route WRX
See timetable for select trips
(Ver la tabla de horarios para viajes selectos.)

Hacia el norte a Durant Road

MONDAY-FRIDAY / LUNES-VIERNES

	5	6	7	8	9
	Falls of Neuse at Durant	Triangle Town Center	Wake Tech North	Durant at Capital	Falls of Neuse at Durant
AM					
	6:00	6:19	5:31	5:45	5:59
	7:00	7:19	7:31	6:45	6:59
	8:00	8:19	8:31	7:45	7:59
	9:00	9:19	9:31	8:45	8:59
	10:00	10:19	10:31	9:45	9:59
	11:00	11:19	11:31	10:45	10:59
	12:00	12:19	12:31	11:45	11:59
PM					
	1:00	1:19	1:31	12:45	12:59
	2:00	2:19	2:31	1:45	1:59
	3:00	3:19	3:31	2:45	2:59
	4:00	4:19	4:31	3:45	3:59
	5:00	5:19	5:31	4:45	4:59
	6:00	6:19	6:31	5:45	5:59
	7:00	7:19	7:31	6:45	6:59
	8:00	8:19	—	7:45	7:59

WEEKEND & HOLIDAYS / SERVICIOS PARA FINES DE SEMANA Y DIAS FESTIVOS

AM					
	8:00	7:19	7:31	7:45	7:59
	9:00	8:19	8:31	8:45	8:59
	10:00	9:19	9:31	9:45	9:59
	11:00	10:19	10:31	10:45	10:59
PM					
	12:00	12:19	12:31	12:45	12:59
	1:00	1:19	1:31	1:45	1:59
	2:00	2:19	2:31	2:45	2:59
	3:00	3:19	3:31	3:45	3:59
	4:00	4:19	4:31	4:45	4:59
	5:00	5:19	5:31	5:45	5:59
	6:00	6:19	6:31	6:45	6:59
	7:00	7:19	7:31	7:45	7:59
	8:00	8:19	—	—	—

Shaded times indicate when the Route 25L Triangle Town Center and Route 1 Capital connect at the transfer point located at Triangle Town Center.

(Los espacios de tiempo sombreados indican cuando la Ruta 25L Triangle Town Center y la Ruta 1 Capital se conectan en el punto de transferencia localizado en el Triangle Town Center.)

Track your bus live, right now!
Download the free app: **Translocrider.com**



Triangle Town Center

SERVING:

- Triangle Town Center - Park & Ride
- Wake Tech-North
- WRAL Soccer Fields
- WakeMed North Healthplex
- North Ridge Shopping Center
- Millbrook Exchange Park - Park & Ride



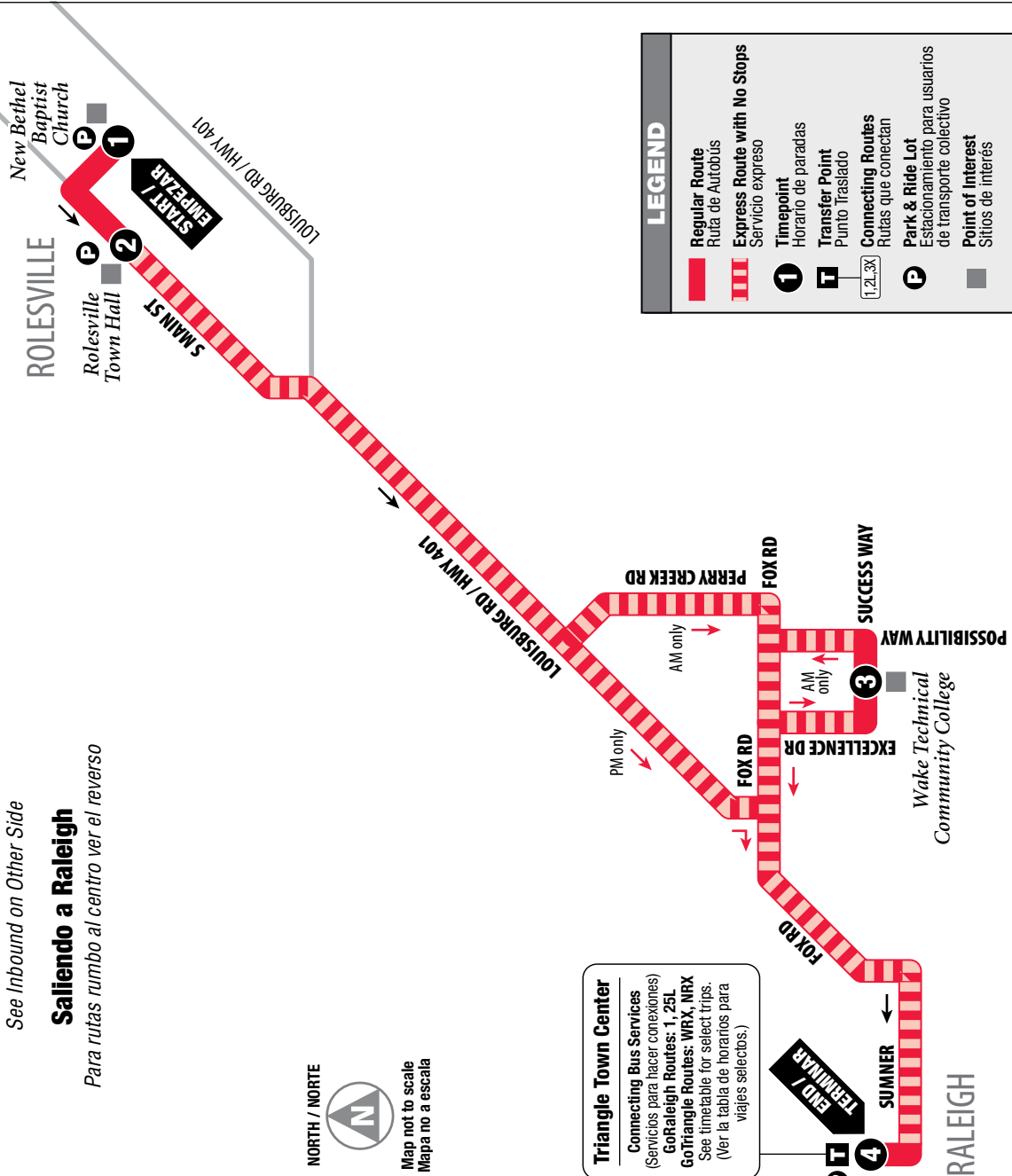
Raleigh

919-485-RIDE (7433)
www.GoRaleigh.org

ROUTE 401X Rolesville Express

Outbound to Raleigh
See Inbound on Other Side

Saliendo a Raleigh
Para rutas rumbo al centro ver el reverso



LEGEND

- Regular Route**
Ruta de Autobus
- Express Route with No Stops**
Servicio expreso
- Timepoint**
Horario de paradas
- Transfer Point**
Punto Traslado
- Connecting Routes**
Rutas que conectan
- Park & Ride Lot**
Estacionamiento para usuarios de transporte colectivo
- Point of Interest**
Sitios de interés

©2019, GoRaleigh
Design by Smartmaps, Inc.

Outbound to Raleigh

Saliendo a Raleigh

MONDAY-FRIDAY / LUNES-VIERNES

	1	2	3	4
AM	5:42 6:42 7:42	5:45 6:45 7:45	6:00 7:00 8:00	6:10 7:10 8:10
PM	5:30 6:30 7:30	-- -- --	-- -- --	5:54 6:54 7:54

New Bethel Baptist Church
Rolesville Town Hall
Wake Technical Community College
Triangle Town Center Mall

Track your bus live, right now!
Download the free app:
Translocrider.com



GoRaleigh is proud to be a part of the National Safe Place Program. Every GoRaleigh bus is a Safe Place.

INSTRUCTIONS / INSTRUCCIONES

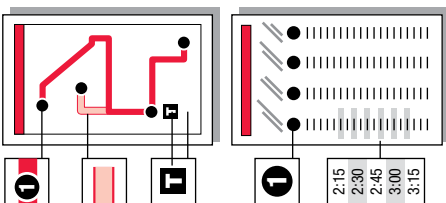
The bus stops here at listed times. Numbers on the map represent major stops; other stops are also available. (El bus hace paradas aquí de acuerdo al horario señalado. Los números en el mapa representan las paradas principales; hay otras paradas disponibles también.)

The bus travels here sometimes. See timetable beside the map for trips that travel this route variation. (El bus para por aquí algunas veces. Referirse a la tabla de horarios al lado del mapa para encontrar los viajes de esta ruta.)

The transfer point shows where routes intersect and transfers to other routes may be available. (El punto de traslado muestra dónde se intersectan las rutas y las transferencias disponibles a otras rutas.)

The bus stops at each of the times listed below the symbol. (El bus hace paradas a las horas señaladas debajo del símbolo.)

The timetable shows WHEN the bus stops. Shaded times indicate when a radial and local route meet. Transfers are timed so waiting is minimal. (La tabla de horarios muestra CUANDO el bus hace la paradas. Las horas en sombreadas indican cuando una ruta radial y local se intersectan. Las transferencias son cronometradas de manera que el tiempo de espera es mínimo.)



FARES / TARIFAS

Fare Type	Full Fare	Reduced Fare ¹
One-Way Fare\$1.25\$0.60
Local Day Pass\$2.50\$1.25
7-Day Pass\$12.00\$6.00
31-Day Pass\$40.00\$20.00
Seniors Age 65 or Older & Children Age 12 or YoungerFree ²Free ²
Stored Value Card (Card has \$25.00 Value)\$20.00\$20.00

Other GoPass and regional options are available.

No Transfers Issued

¹Persons with Disabilities, Medicare Card Holders and Teens 13-18:

When paying a Reduced Fare a GoRaleigh ID must be shown. Teens 13-18 must show a current School ID or GoRaleigh ID. A Medicare Card and a valid ID may be used to secure a GoRaleigh ID.

²Passengers 65 or Older, Children 12 or Younger:

When paying a Seniors 65+ Free Fare a GoRaleigh ID must be shown. Children under 12 & over 60" tall must present a GoRaleigh ID.

To Obtain a GoRaleigh ID: Call 919-996-3489 or visit the information Booth at GoRaleigh Station during business hours.

Lost & Found 919-996-3869



919-485-RIDE (7433) • TTY: 800-735-2962
www.goraleigh.org

ROUTE 401X Rolesville Express

Inbound to Rolesville
See Outbound on Other Side

Hacia el Rolesville
Para rutas saliendo del centro ver el reverso

NORTH / NORTE
Map not to scale
Mapa no a escala

Triangle Town Center
Connecting Bus Services
(Servicios para hacer conexiones)
GoRaleigh Routes: 1, 25L
GoTriangle Routes: WRX, NRX
See timetable for select trips.
(Ver la tabla de horarios para viajes selectos.)



Inbound to Rolesville

Hacia el Rolesville

MONDAY-FRIDAY / LUNES-VIERNES

Stop	6:15	6:42	7:15	7:42	8:15	8:42
4 Triangle Town Center Mall						
5 Wake Technical Community College						
6 New Bethel Baptist Church						
7 Rolesville Town Hall						
AM	6:15	6:42	7:15	7:42	8:15	8:42
PM	4:55	5:03	5:55	6:03	6:55	7:03

Track your bus live, right now!
Download the free app:
Translocrider.com



GoRaleigh is proud to be a part of the National Safe Place Program. Every GoRaleigh bus is a Safe Place.



Rolesville Express

SERVING:

- Rolesville Town Hall Park & Ride
- Wake Tech Community College
- Triangle Town Center Mall Park & Ride
- New Bethel Baptist Church Park & Ride



Raleigh

919-485-RIDE (7433)
www.raleighnc.gov/transit
www.goraleigh.org



**WAKE
TECHNICAL
COMMUNITY
COLLEGE
SOUTH CAMPUS**



ROUTE 40X

Route 40X Wake Tech Express

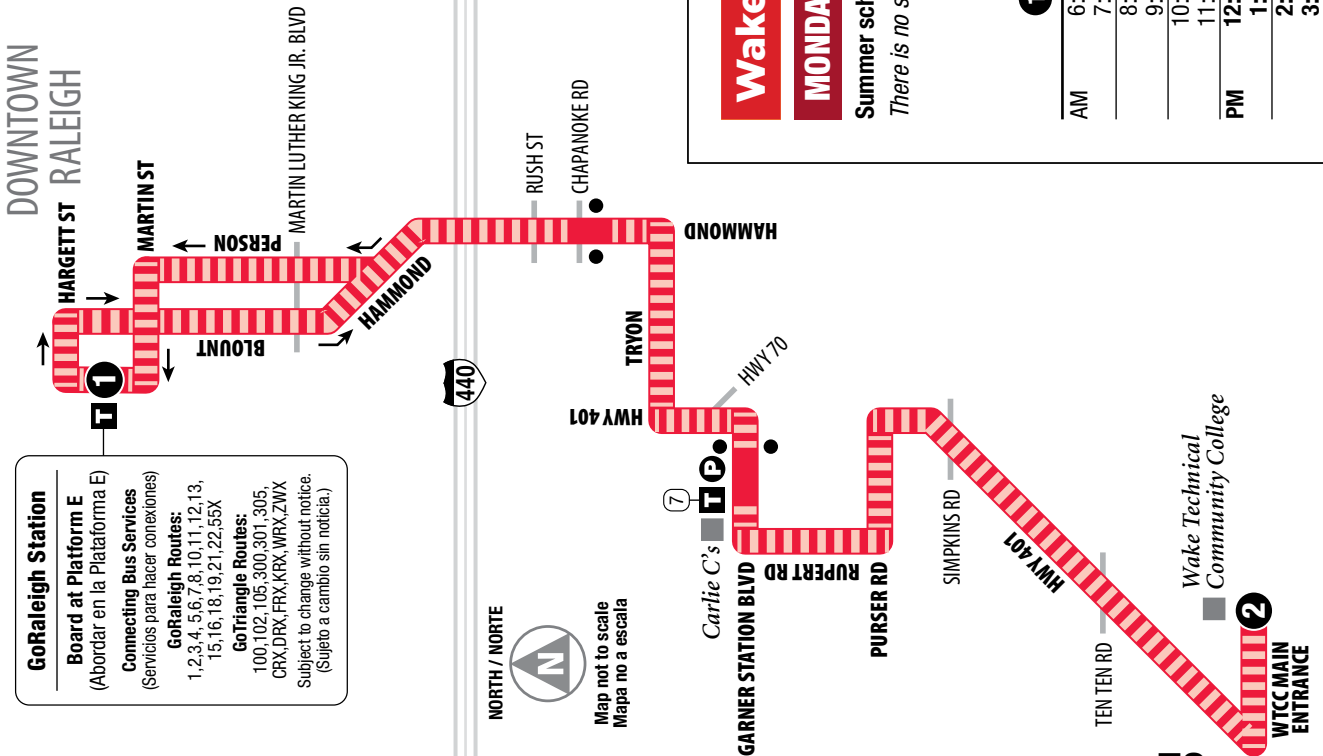
GoRaleigh Station

Board at Platform E
(Abordar en la Plataforma E)

Connecting Bus Services
(Servicios para hacer conexiones)

GoRaleigh Routes:
1, 2, 3, 4, 5, 6, 7, 8, 10, 11, 12, 13,
15, 16, 18, 19, 21, 22, 55X

GoTriangle Routes:
100, 102, 105, 300, 301, 305,
CRX, DRX, FRX, KRX, WRX, ZWX
Subject to change without notice.
(Sujeto a cambio sin noticia.)



NORTH / NORTE



Map not to scale
Mapa no a escala

Track your bus live, right now!
Download the free app:
Translocrider.com



LEGEND

- Express Route with No Stops**
Servicio expreso
- Timepoint**
Horario de paradas
- Bus Stop**
Parada de Autobús
- Transfer Point**
Punto Traslado
- Connecting Routes**
Rutas que conectan
- Park & Ride Lot**
Estacionamiento para usuarios de transporte colectivo
- Point of Interest**
Sitios de interés

©2017, GoRaleigh
Design by Smartmaps, Inc.

Wake Tech Express Reduced Service

MONDAY-FRIDAY / LUNES-VIERNES

	GoRaleigh Station 1	Wake Tech Community College 2	GoRaleigh Station 1
AM	6:15	6:45	7:10
	7:15	7:45	8:10
	8:15	8:45	9:10
	9:15	9:45	10:10
	10:15	10:45	11:10
	11:15	11:45	12:10
PM	12:15	12:45	1:10
	1:15	1:45	2:10
	2:15	2:45	3:10
	3:15	3:45	4:10
	4:15	4:45	5:10
	5:15	5:45	6:10

Wake Tech Express Modified Schedule

Semester Breaks & Holidays

Modified Schedule is in effect during semester breaks and student holidays.
WTCC calendar information is available at <http://calendars.waketech.edu>
Visit WTCC Green Trek for transportation information at <https://www.waketech.edu/about-wake-tech/green-trek>
For WTCC inquiries, call 919-866-5653 or email transportation@waketech.edu
No service when WTCC is closed.

	GoRaleigh Station 1	Wake Tech Community College 2	GoRaleigh Station 1
AM	6:45	7:15	7:40
	7:45	8:15	8:40
	11:45	12:15	12:40
PM	3:45	4:15	4:40
	5:45	6:15	6:40

Wake Tech Express Summer

MONDAY-THURSDAY / LUNES-JUEVES

Summer schedule operates Monday – Thursday.
There is no service on Fridays during the summer schedule.

	GoRaleigh Station 1	Wake Tech Community College 2	GoRaleigh Station 1
AM	6:15	6:45	7:10
	7:15	7:45	8:10
	8:15	8:45	9:10
	9:15	9:45	10:10
	10:15	10:45	11:10
	11:15	11:45	12:10
PM	12:15	12:45	1:10
	1:15	1:45	2:10
	2:15	2:45	3:10
	3:15	3:45	4:10
	4:45	5:15	5:40

Welcome Aboard!

Thanks for riding GoRaleigh, the safe and economical transportation solution.

If you have any questions, please call (919) 485-RIDE (7433) and a customer service representative will be happy to assist you.

About GoRaleigh

Hours & Days of Service

Service is available on some portions of our system Monday through Friday from 4:30 AM to Midnight. Most GoRaleigh routes operate approximately every 30 minutes during peak hours, from 6:00 to 9:00 AM and 3:30 to 6:00 PM, on weekdays. During off-peak hours (including evenings and Saturdays) the buses run approximately every 60 minutes. Sunday service is offered hourly on some routes from 5:30 AM to 11:00 PM.

Holiday Schedule

GoRaleigh does not operate on Thanksgiving Day and Christmas Day. On the following holidays, GoRaleigh operates a Holiday schedule: New Year's Day, Martin Luther King, Jr. Day, Memorial Day, Independence Day and Labor Day. On Christmas Eve, the last departure served is 7pm.

GoRaleigh Station

Every GoRaleigh bus that travels through downtown stops at GoRaleigh Station, located opposite the Moore Square Park by City Market. You can enter the station from Blount Street, Hargett Street, Wilmington Street or Martin Street. Information is located at each platform, listing the routes that use that platform and their departure times. Route and schedule brochures also tell you which platform each route uses. An information booth is centrally located in GoRaleigh Station for riders who need assistance or would like to purchase bus passes.

INSTRUCTIONS / INSTRUCCIONES

The bus stops here at listed times. Numbers on the map represent major stops; other stops are also available. (El bus hace paradas aquí de acuerdo al horario señalado. Los números en el mapa representan las paradas principales; hay otras paradas disponibles también.)

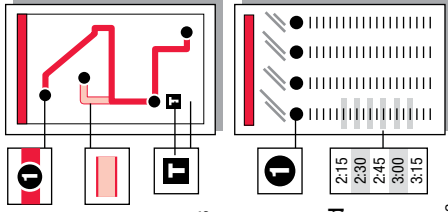
The bus travels here sometimes. See timetable beside the map for trips that travel this route variation. (El bus para por aquí algunas veces. Referirse a la tabla de horarios al lado del mapa para encontrar los viajes de esta ruta.)

The transfer point shows where routes intersect and transfers to other routes may be available. (El punto de traslado muestra dónde se interseccionan las rutas y las transferencias disponibles a otras rutas.)

The bus stops at each of the times listed below the symbol. (El bus hace paradas a las horas señaladas debajo del símbolo.)

The timetable shows WHEN the bus stops. Shaded times indicate when a radial and local route meet. Transfers are timed so waiting is minimal.

(La tabla de horarios muestra CUANDO el bus hace la paradas. Las horas en sombreadas indican cuando una ruta radial y local se interseccionan. Las transferencias son cronometradas de manera que el tiempo de espera es mínimo.)



FARES / TARIFAS

Fare Type	Full Fare	Reduced Fare ¹
One-Way Fare	\$1.25	\$0.60
Local Day Pass	\$2.50	\$1.25
7-Day Pass	\$12.00	\$6.00
31-Day Pass	\$45.00	\$22.50
Seniors Age 65 or Older & Children Age 12 or Younger	Free ²	
Stored Value Card (Card has \$25.00 Value)		\$20.00
Other GoPass and regional options are available.		

No Transfers Issued

¹Persons with Disabilities, Medicare Card Holders and Teens 13-18:

When paying a Reduced Fare a GoRaleigh ID must be shown. Teens 13-18 must show a current School ID or GoRaleigh ID.

A Medicare Card and a valid ID may be used to secure a GoRaleigh ID.

²Passengers 65 or Older, Children 12 or Younger:

When paying a Seniors 65+ Free Fare a GoRaleigh ID must be shown. Children under 12 & over 60" tall must present a GoRaleigh ID.

To Obtain a GoRaleigh ID: Call 919-996-3459.

Lost & Found 919-996-3869



919-485-RIDE (7433) • TTY: 800-735-2962

www.goraleigh.org

ROUTE

40X

MONDAY - FRIDAY
EXPRESS ONLY

Wake Tech Express

SERVING:

- Wake Technical Community College
- GoRaleigh Station
- Carlie C's - Park & Ride

ROUTE 40X ONLY:

FREE with valid Wake Tech ID.
All others pay regular fares.



Raleigh

919-485-RIDE (7433)
www.raleighnc.gov/transit
www.goraleigh.org

Effective: 8/2022



**W.E. HUNT
RECREATION
CENTER**

ROUTE 305

ROUTE 305

AUGUST 2024

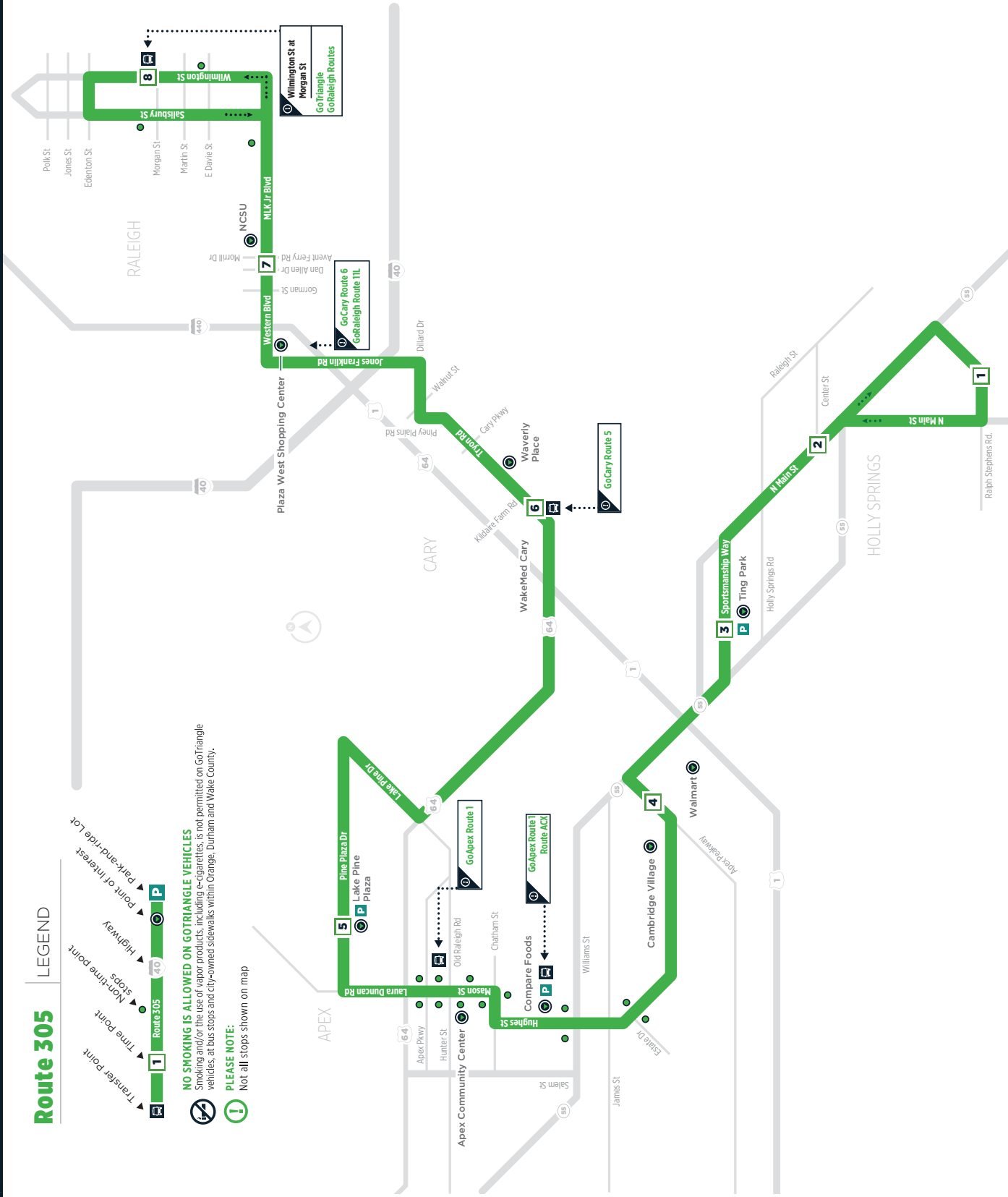
Route 305

LEGEND

- Transfer point
- Non-time point
- Stops
- Highway
- Point of interest
- Park-and-ride lot

NO SMOKING IS ALLOWED ON GOTRIANGLE VEHICLES
Smoking and/or the use of vapor products, including e-cigarettes, is not permitted on GoTriangle vehicles, at bus stops and city-owned sidewalks within Orange, Durham and Wake County.

PLEASE NOTE:
Not all stops shown on map



ROUTE 305

ROUTE

MONDAY - FRIDAY SERVICE

Station	1	2	3	4	5	6	7	8	8	7	6	5	4	3	2	1
Collins Crossing Rd #1414	6:28 AM	6:36 AM	6:42 AM	6:51 AM	7:06 AM	7:15 AM	7:39 AM	7:50 AM	7:00 AM	7:11 AM	7:35 AM	7:44 AM	7:59 AM	8:08 AM	8:14 AM	8:22 AM
Ralph Stephens Rd at Holly Springs NB #1256	7:28 AM	7:36 AM	7:42 AM	7:51 AM	8:06 AM	8:15 AM	8:39 AM	8:50 AM	8:00 AM	8:11 AM	8:35 AM	8:44 AM	8:59 AM	9:08 AM	9:14 AM	9:22 AM
Main St at Center St	8:30 AM	8:38 AM	8:44 AM	8:53 AM	9:08 AM	9:17 AM	9:41 AM	9:52 AM	9:00 AM	9:09 AM	9:32 AM	9:42 AM	9:55 AM	-	-	-
Holly Springs NB #1255	-	-	-	10:00 AM	10:13 AM	10:23 AM	10:46 AM	10:55 AM	10:00 AM	10:09 AM	10:32 AM	10:42 AM	10:55 AM	-	-	-
at Ting Park (P&R) WB #1231	-	-	-	11:00 AM	11:13 AM	11:23 AM	11:46 AM	11:55 AM	11:00 AM	11:09 AM	11:32 AM	11:42 AM	11:55 AM	-	-	-
Sportsmanship Way at Ting Park (P&R) EB #1234	-	-	-	12:00 PM	12:13 PM	12:23 PM	12:46 PM	12:55 PM	12:00 PM	12:09 PM	12:32 PM	12:42 PM	12:55 PM	-	-	-
Cambridge Village #1183	-	-	-	1:00 PM	1:13 PM	1:23 PM	1:46 PM	1:55 PM	1:00 PM	1:09 PM	1:32 PM	1:42 PM	1:55 PM	-	-	-
Apex Peakway at Cambridge Village #1183 (P&R) #1263	-	-	-	2:00 PM	2:13 PM	2:23 PM	2:46 PM	2:55 PM	2:00 PM	2:09 PM	2:32 PM	2:42 PM	2:55 PM	-	-	-
at Ting Park (P&R) WB #1231	-	-	-	3:00 PM	3:13 PM	3:23 PM	3:46 PM	3:55 PM	3:00 PM	3:11 PM	3:34 PM	3:44 PM	3:57 PM	-	-	-
Sportsmanship Way at Ting Park (P&R) EB #1234	3:27 PM	3:35 PM	3:41 PM	3:50 PM	4:05 PM	4:14 PM	4:38 PM	4:49 PM	4:00 PM	4:11 PM	4:38 PM	4:50 PM	5:06 PM	4:09 PM	4:15 PM	4:25 PM
Main St at Center St	4:30 PM	4:40 PM	4:46 PM	4:55 PM	5:10 PM	5:19 PM	5:43 PM	5:54 PM	5:00 PM	5:11 PM	5:37 PM	5:49 PM	6:04 PM	5:18 PM	5:25 PM	5:35 PM
Holly Springs NB #1255	5:40 PM	5:50 PM	5:56 PM	6:05 PM	6:20 PM	6:29 PM	6:53 PM	7:04 PM	6:05 PM	6:16 PM	6:40 PM	6:49 PM	7:04 PM	6:15 PM	6:22 PM	6:32 PM
at Ting Park (P&R) WB #1231	6:40 PM	6:50 PM	6:56 PM	7:05 PM	7:20 PM	7:29 PM	7:53 PM	8:04 PM	7:10 PM	7:21 PM	7:45 PM	7:54 PM	8:09 PM	7:19 PM	-	7:27 PM
Sportsmanship Way at Ting Park (P&R) EB #1234	7:32 PM	7:40 PM	7:46 PM	7:55 PM	8:10 PM	8:19 PM	8:43 PM	8:54 PM	8:10 PM	8:21 PM	8:45 PM	8:54 PM	9:09 PM	-	-	-
Main St at Center St	-	-	-	-	-	-	-	-	9:00 PM	9:11 PM	9:35 PM	9:44 PM	9:59 PM	-	-	-
Collins Crossing Rd #1414	-	-	-	-	-	-	-	-	-	-	-	-	-	-	-	-

BOLD Serves #1184 Apex Peakway at Hughes St facing eastbound towards NC 55 (across from #1183)
BOLD Times are estimates. Buses may leave earlier than shown.

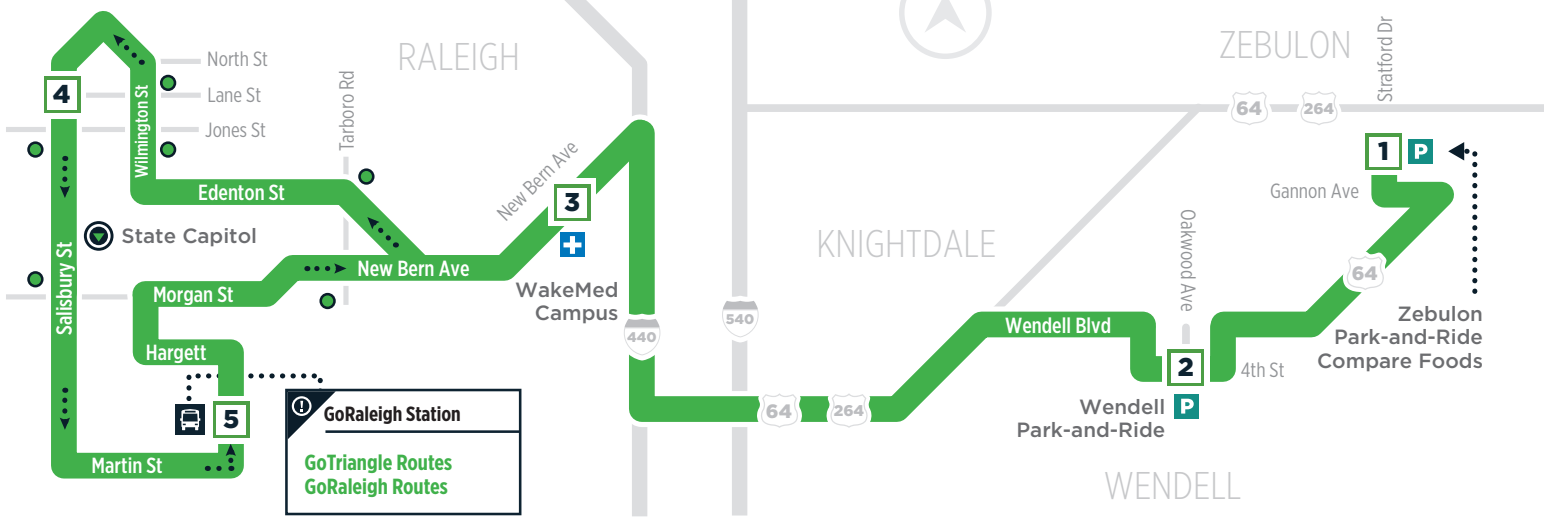


**WENDELL
COMMUNITY
CENTER**

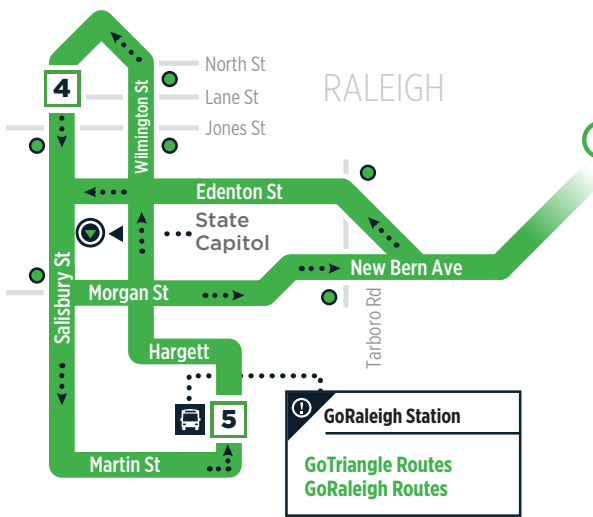


ROUTE ZWX

Downtown Raleigh **AM**



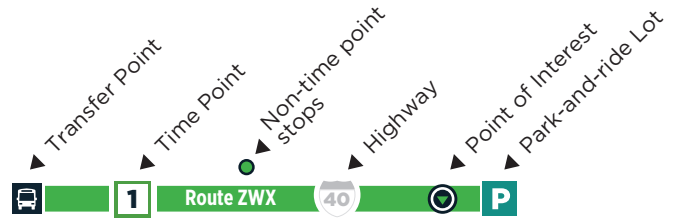
Downtown Raleigh **PM**



NOTE: Refer to the above for continued routing

Route ZWX

LEGEND



NO SMOKING IS ALLOWED ON GOTRIANGLE VEHICLES

Smoking and/or the use of vapor products, including e-cigarettes, is not permitted on GoTriangle vehicles, at bus stops and city-owned sidewalks within Orange, Durham and Wake County.

ZWX

MONDAY - FRIDAY SERVICE

ZEBULON TO WENDELL TO RALEIGH

Zebulon Park-and-Ride (Compare Foods) #1888	Wendell Park-and-Ride #1890	New Bern Ave. at WakeMed (across) #9923	Salisbury St. at Lane St. #8059	Blount St. at GoRaleigh Station #8909
1	2	3	4	5
6:00 AM	6:10 AM	6:32 AM	6:42 AM	6:50 AM
7:00 AM	7:10 AM	7:32 AM	7:42 AM	7:50 AM
8:00 AM	8:10 AM	8:32 AM	8:42 AM	8:50 AM
-	-	-	-	-
5:05 PM	5:15 PM	5:40 PM	-	5:55 PM

RALEIGH TO WENDELL TO ZEBULON

Blount St. at GoRaleigh Station #8909	Salisbury St. at Lane St. #8059	New Bern Ave. at WakeMed #1891	Wendell Park-and-Ride #1889	Zebulon Park-and-Ride (Compare Foods) #1888
5	4	3	2	1
7:00 AM	-	7:10 AM	7:33 AM	7:50 AM
-	-	-	-	-
4:10 PM	4:15 PM	4:25 PM	4:48 PM	5:00 PM
5:10 PM	5:15 PM	5:25 PM	5:48 PM	6:00 PM
6:10 PM	6:15 PM	6:25 PM	6:48 PM	7:00 PM