

BUS ROUTE GUIDE

**Wake County
Board of Elections**



TABLE OF CONTENTS

3 AVERY STREET RECREATION
CENTER GYM

6 HERBERT C. YOUNG
COMMUNITY CENTER

8 JOHN M. BROWN
COMMUNITY CENTER

10 WAKE COUNTY BOARD OF
ELECTIONS OFFICE



**AVERY STREET
RECREATION
CENTER**



ROUTE 20-B

ROUTE 20

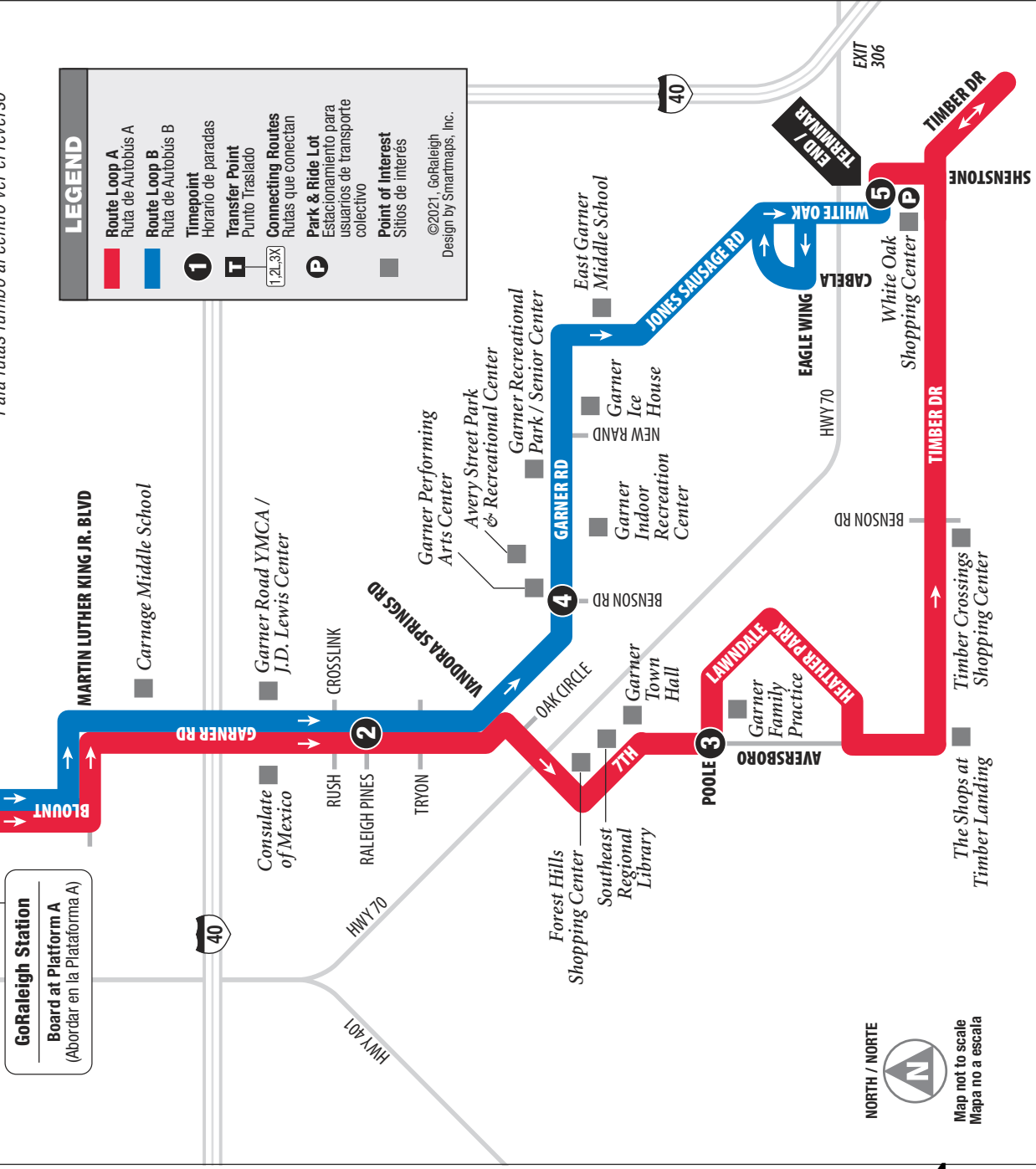
Garner

Outbound from Downtown

See Inbound on Other Side

Saliendo del centro de la ciudad

Para rutas rumbo al centro ver el reverso



Outbound from Downtown

Saliendo del centro de la ciudad

MONDAY-FRIDAY / LUNES-VIERNES LOOP A & B / Ruta de Autobús A y B

LOOP	1 GoRaleigh Station	2 Garner Rd at Raleigh Pines Dr	3 Poole Dr at Aversboro Rd	4 Garner Rd at Benson Rd	5 White Oak Shopping Center
AM	B 5:00	5:11	—	5:20	5:35
	A 5:30	5:40	5:57	—	6:17
	B 6:00	6:11	—	6:20	6:35
	A 6:30	6:40	6:57	—	7:17
	B 7:00	7:11	—	7:20	7:35
	A 7:30	7:40	7:57	—	8:17
	B 8:00	8:11	—	8:20	8:35
	A 8:30	8:40	8:57	—	9:17
	B 9:00	9:11	—	9:20	9:35
	A 9:30	9:40	9:57	—	10:17
	B 10:00	10:11	—	10:20	10:35
	A 10:30	10:40	10:57	—	11:17
	B 11:00	11:11	—	11:20	11:35
	A 11:30	11:40	11:57	—	12:17
PM	B 12:00	12:11	—	12:20	12:35
	A 12:30	12:40	12:57	—	1:17
	B 1:00	1:11	—	1:20	1:35
	A 1:30	1:40	1:57	—	2:17
	B 2:00	2:11	—	2:20	2:35
	A 2:30	2:40	2:57	—	3:17
	B 3:00	3:11	—	3:20	3:35
	A 3:30	3:40	3:57	—	4:17
	B 4:00	4:11	—	4:20	4:35
	A 4:30	4:40	4:57	—	5:17
	B 5:00	5:11	—	5:20	5:35
	A 5:30	5:40	5:57	—	6:17
	B 6:00	6:11	—	6:20	6:35
	A 6:30	6:40	6:57	—	7:17
	B 7:00	7:11	—	7:20	7:35
	A 7:30	7:40	7:57	—	8:17
	B 8:00	8:11	—	8:20	8:35
	A 8:30	8:40	8:57	—	9:17
	B 9:00	9:11	—	9:20	9:35
	A 9:30	9:40	9:57	—	10:17

Track your bus live, right now!
Download the free app:
transloc.com/app or visit
GoRaleighLive.org

INSTRUCCIONES / INSTRUCCIONES

The bus stops here at listed times. Numbers on the map represent major stops; other stops are also available. (El bus hace paradas aquí de acuerdo al horario señalado. Los números en el mapa representan las paradas principales; hay otras paradas disponibles también.)

The bus travels here sometimes. See timetable beside the map for trips that travel this route variation. (El bus para por aquí algunas veces. Referirse a la tabla de horarios al lado del mapa para encontrar los viajes de esta ruta.)

The transfer point shows where routes intersect and transfers to other routes may be available. (El punto de traslado muestra dónde se intersectan las rutas y las transferencias disponibles a otras rutas.)

The bus stops at each of the times listed below the symbol. (El bus hace paradas a las horas señaladas debajo del símbolo.)

The timetable shows WHEN the bus stops. Shaded times indicate when a radial and local route meet. Transfers are timed so waiting is minimal. (La tabla de horarios muestra CUANDO el bus hace la paradas. Las horas en sombreadas indican cuando una ruta radial y local se intersectan. Las transferencias son cronometradas de manera que el tiempo de espera es mínimo.)

FARES / TARIFAS

Fare Type	Full Fare	Reduced Fare ¹
One-Way Fare\$1.25\$0.60
Local Day Pass\$2.50\$1.25
7-Day Pass\$12.00\$6.00
31-Day Pass\$40.00\$20.00
Seniors Age 65 or Older & Children Age 12 or YoungerFree ²Free ²
Stored Value Card (Card has \$25.00 Value)\$20.00\$20.00

No Transfers Issued

¹Persons with Disabilities, Medicare Card Holders and Teens 13-18: When paying a Reduced Fare a GoRaleigh ID must be shown. Teens 13-18 must show a current School ID or GoRaleigh ID. A Medicare Card and a valid ID may be used to secure a GoRaleigh ID.

²Passengers 65 or Older, Children 12 or Younger: When paying a Seniors 65+ Free Fare a GoRaleigh ID must be shown. Children under 12 & over 60* tall must present a GoRaleigh ID.

To Obtain a GoRaleigh ID: Call 919-996-3459 or visit the information Booth at GoRaleigh Station during business hours.

Lost & Found 919-996-3869



919-485-RIDE (7433) • TTY: 800-735-2962
www.goraleigh.org

ROUTE 20

Garner

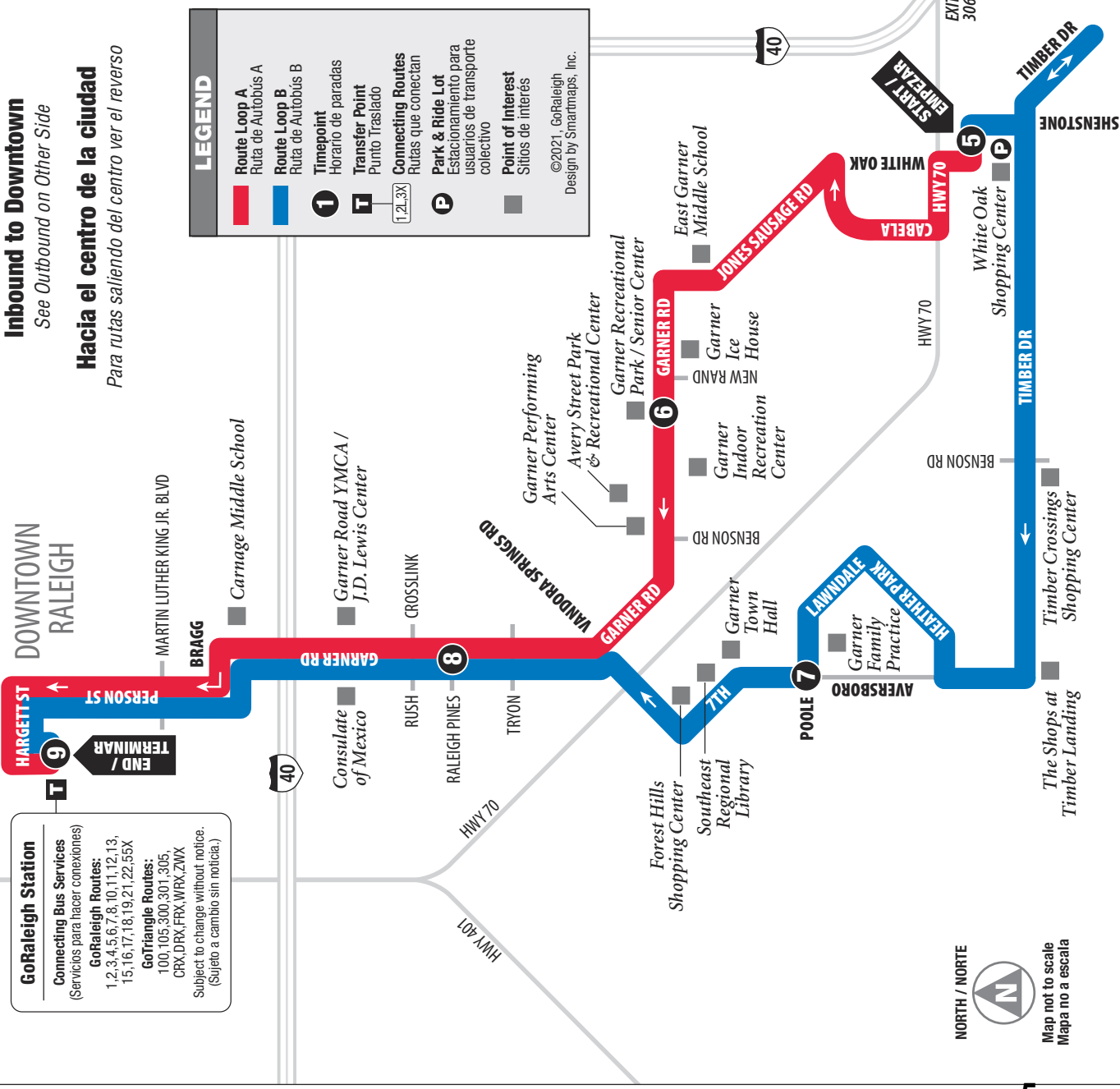
GoRaleigh Station
Connecting Bus Services
 (Servicios para hacer conexiones)
GoRaleigh Routes:
 1,2,3,4,5,6,7,8,10,11,12,13,
 15,16,17,18,19,21,22,55X
GoTriangle Routes:
 100,105,300,301,305,
 CRX,DRX,FRX,WRX,ZWX
 Subject to change without notice.
 (Sujeto a cambio sin noticia.)

Inbound to Downtown
 See Outbound on Other Side
Hacia el centro de la ciudad
 Para rutas saliendo del centro ver el reverso

LEGEND

- Route Loop A**
Ruta de Autobus A
- Route Loop B**
Ruta de Autobus B
- Timepoint**
Horario de paradas
- Transfer Point**
Punto Traslado
- Connecting Routes**
Rutas que conectan
- Park & Ride Lot**
Estacionamiento para usuarios de transporte colectivo
- Point of Interest**
Sitios de interés

©2021, GoRaleigh
 Design by Smartmaps, Inc.



NORTH / NORTE

 Map not to scale
 Mapa no a escala

Inbound to Downtown

Hacia el centro de la ciudad

MONDAY-FRIDAY / LUNES-VIERNES
LOOP A & B / Ruta de Autobús A y B

Loop	5 White Oak Shopping Center	6 Garner Rd at Creech Rd (Park)	7 Poole Dr at Raleigh Ct	8 Garner Road at Raleigh Pines Dr	9 GoRaleigh Station
AM	B 5:40	—	6:00	6:09	6:28
	A 6:22	6:28	—	6:39	6:58
	B 6:40	—	7:00	7:09	7:28
	A 7:22	7:28	—	7:39	7:58
	B 7:40	—	8:00	8:09	8:28
	A 8:22	8:28	—	8:39	8:58
	B 8:40	—	9:00	9:09	9:28
	A 9:22	9:28	—	9:39	9:58
	B 9:40	—	10:00	10:09	10:28
	A 10:22	10:28	—	10:39	10:58
	B 10:40	—	11:00	11:09	11:28
	A 11:22	11:28	—	11:39	11:58
	B 11:40	—	12:00	12:09	12:28
PM	A 12:22	12:28	—	12:39	12:58
	B 12:40	—	1:00	1:09	1:28
	A 1:22	1:28	—	1:39	1:58
	B 1:40	—	2:00	2:09	2:28
	A 2:22	2:28	—	2:39	2:58
	B 2:40	—	3:00	3:09	3:28
	A 3:22	3:28	—	3:39	3:58
	B 3:40	—	4:00	4:09	4:28
	A 4:22	4:28	—	4:39	4:58
	B 4:40	—	5:00	5:09	5:28
	A 5:22	5:28	—	5:39	5:58
	B 5:40	—	6:00	6:09	6:28
	A 6:22	6:28	—	6:39	6:58
	B 6:40	—	7:00	7:09	7:28
	A 7:22	7:28	—	7:39	7:58
	B 7:40	—	8:00	8:09	8:28
	A 8:22	8:28	—	8:39	8:58
	B 9:22	9:28	—	9:39	9:58
	A 10:22	10:28	—	10:39	10:58
	B 11:22	11:28	—	11:39	11:58

SAFE PLACE
 GoRaleigh is proud to be a part of the National Safe Place Program. Every GoRaleigh bus is a Safe Place.

ROUTE 20

MONDAY-FRIDAY
ONLY SERVICE

Garner

SERVING:

- GoRaleigh Station
- Forest Hills Shopping Center
- Southeast Regional Library
- Garner Town Hall
- Garner Family Practice
- The Shops at Timber Landing
- Timber Crossings Shopping Center
- White Oak Shopping Center
- Garner Rec. Park/Senior Center
- Garner Performing Arts Center



Raleigh

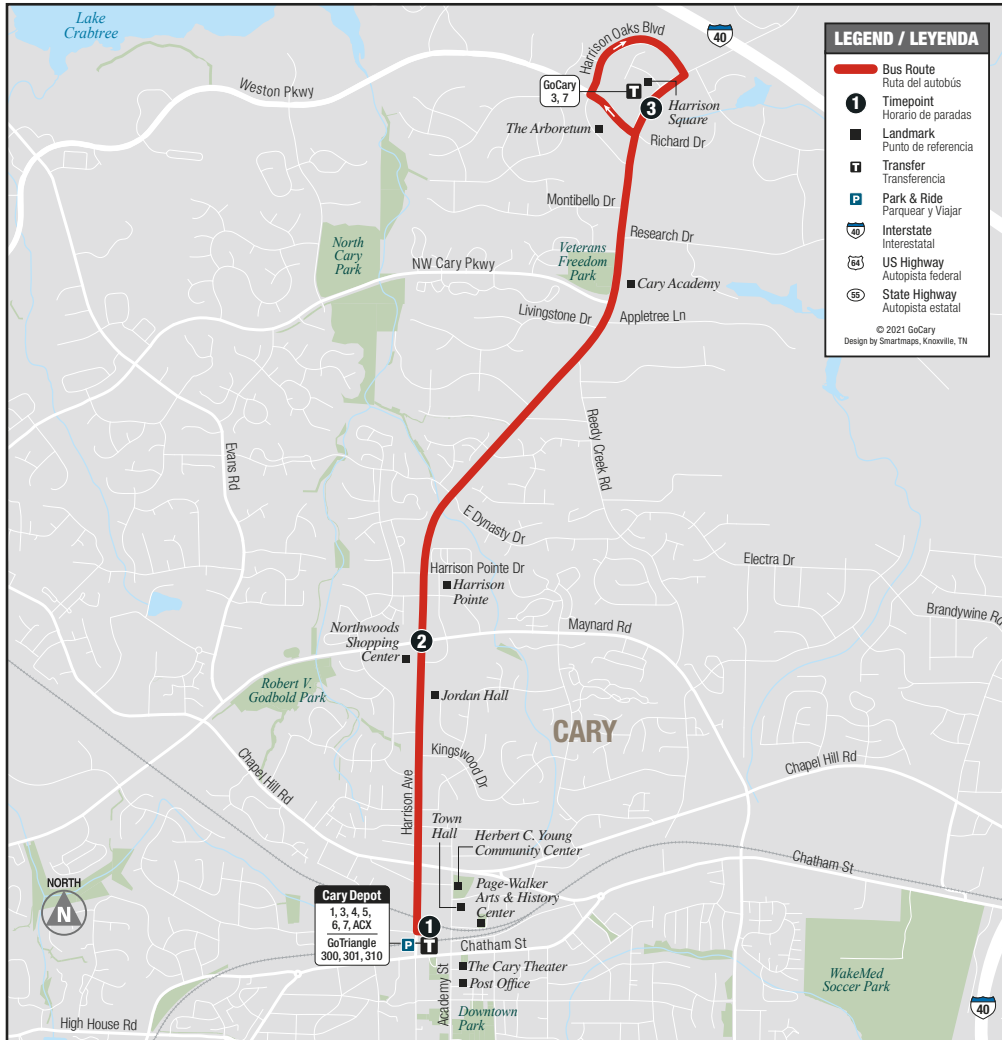
919-485-RIDE (7433)
www.raleighnc.gov/transit
www.goraleigh.org

Effective: 5.9.21

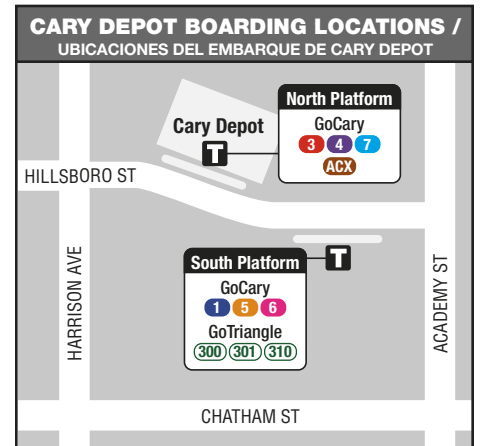
**HERBERT C.
YOUNG
COMMUNITY
CENTER**

ROUTE 3

EFFECTIVE OCTOBER 2, 2021 /
EFFECTIVO 2 DE OCTUBRE DE 2021



(919) 485-RIDE (7433)
www.GoCary.org



MONDAY-SATURDAY / DE LUNES A SABADO

OUTBOUND TO HARRISON OAKS / SALIDA A HARRISON OAKS

	1 Cary Depot	2 Harrison at Maynard	3 Harrison Oaks
AM	6:00	6:05	6:13
	6:30	6:35	6:43
	7:00	7:05	7:13
	7:30	7:35	7:43
	8:00	8:05	8:13
	8:30	8:35	8:43
	9:00	9:05	9:13
	9:30	9:35	9:43
	10:00	10:05	10:13
	10:30	10:35	10:43
	11:00	11:05	11:13
	11:30	11:35	11:43
PM	12:00	12:05	12:13
	12:30	12:35	12:43
	1:00	1:05	1:13
	1:30	1:35	1:43
	2:00	2:05	2:13
	2:30	2:35	2:43
	3:00	3:05	3:13
	3:30	3:35	3:43
	4:00	4:05	4:13
	4:30	4:35	4:43
	5:00	5:05	5:13
	5:30	5:35	5:43
6:00	6:05	6:13	
6:30	6:35	6:43	
7:00	7:05	7:13	
7:30	7:35	7:43	
8:30	8:35	8:43	
9:30	9:35	9:43	

INBOUND TO DEPOT / LLEGADA A DEPOT

	3 Harrison Oaks	2 Harrison at Maynard	1 Cary Depot
AM	6:13	6:19	6:22
	6:43	6:49	6:52
	7:13	7:19	7:22
	7:43	7:49	7:52
	8:13	8:19	8:22
	8:43	8:49	8:52
	9:13	9:19	9:22
	9:43	9:49	9:52
	10:13	10:19	10:22
	10:43	10:49	10:52
	11:13	11:19	11:22
	11:43	11:49	11:52
PM	12:13	12:19	12:22
	12:43	12:49	12:52
	1:13	1:19	1:22
	1:43	1:49	1:52
	2:13	2:19	2:22
	2:43	2:49	2:52
	3:13	3:19	3:22
	3:43	3:49	3:52
	4:13	4:19	4:22
	4:43	4:49	4:52
	5:13	5:19	5:22
	5:43	5:49	5:52
6:13	6:19	6:22	
6:43	6:49	6:52	
7:13	7:19	7:22	
7:43	7:49	7:52	
8:43	8:49	8:52	
9:43	9:49	9:52	

SUNDAY / DOMINGO

	1 Cary Depot	2 Harrison at Maynard	3 Harrison Oaks
AM	7:30	7:35	7:43
	8:30	8:35	8:43
	9:30	9:35	9:43
	10:30	10:35	10:43
	11:30	11:35	11:43
	12:30	12:35	12:43
PM	1:30	1:35	1:43
	2:30	2:35	2:43
	3:30	3:35	3:43
	4:30	4:35	4:43
	5:30	5:35	5:43
	6:30	6:35	6:43
7:30	7:35	7:43	
8:30	8:35	8:43	

PM times are in bold. / Las horas de la tarde están en **negrilla**.

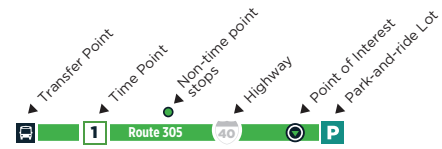
Schedule and route information subject to change. / La información de rutas y horarios está sujeta a cambios.

**JOHN M.
BROWN
COMMUNITY
CENTER**

ROUTE 305

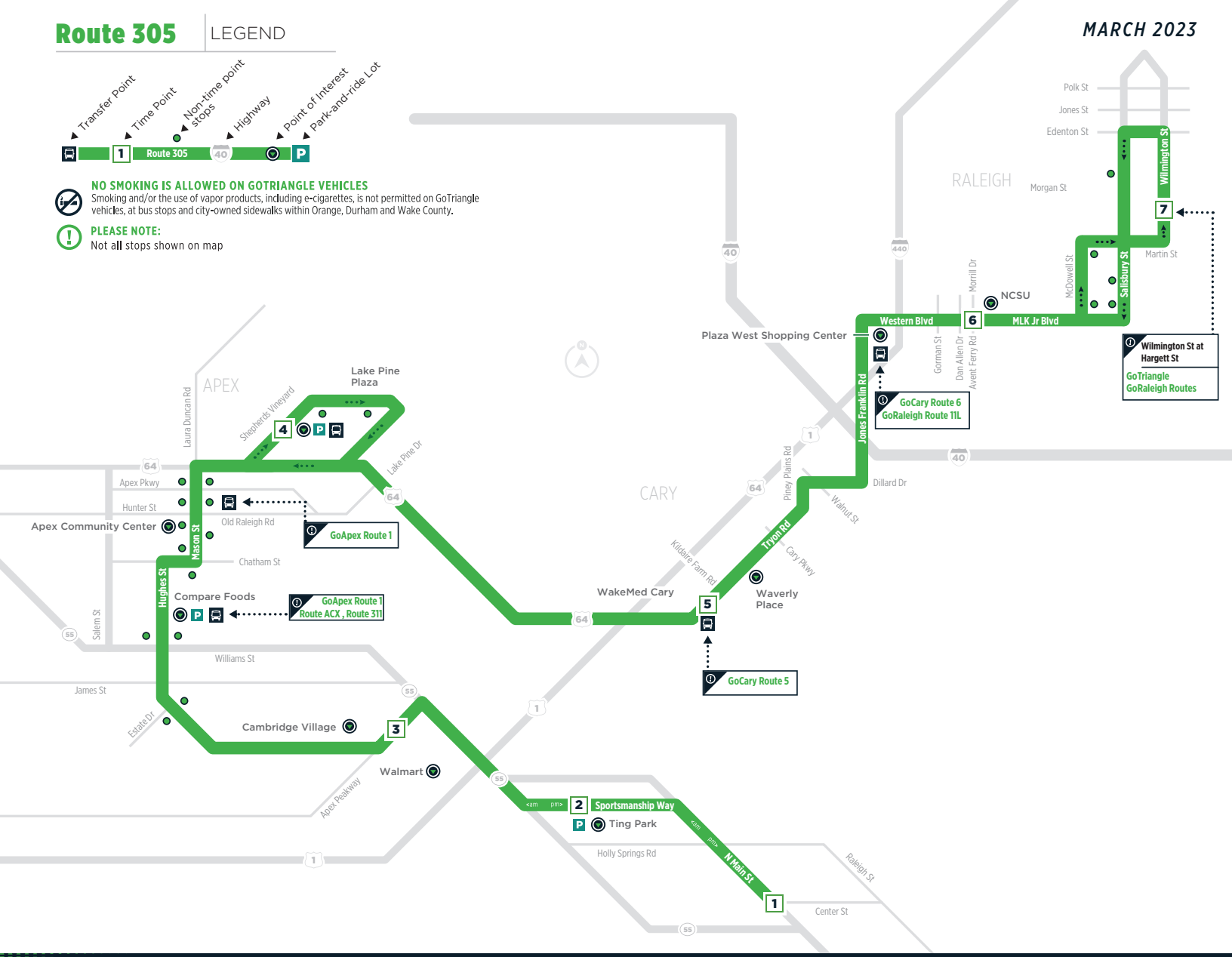
Route 305

LEGEND



- NO SMOKING IS ALLOWED ON GOTRIANGLE VEHICLES**
Smoking and/or the use of vapor products, including e-cigarettes, is not permitted on GoTriangle vehicles, at bus stops and city-owned sidewalks within Orange, Durham and Wake County.
- PLEASE NOTE:**
Not all stops shown on map

MARCH 2023



305

MONDAY - FRIDAY SERVICE

HOLLY SPRINGS TO APEX TO RALEIGH

1	2	3	4	5	6	7
6:43 AM	6:47 AM	6:56 AM	7:11 AM	7:20 AM	7:44 AM	7:55 AM
7:43 AM	7:47 AM	7:56 AM	8:11 AM	8:20 AM	8:44 AM	8:55 AM
8:43 AM	8:47 AM	8:56 AM	9:11 AM	9:20 AM	9:44 AM	9:55 AM
-	-	9:56 AM	10:11 AM	10:20 AM	10:44 AM	10:55 AM
-	-	10:56 AM	11:11 AM	11:20 AM	11:44 AM	11:55 AM
-	-	-	-	-	-	-
-	-	4:05 PM	4:16 PM	4:22 PM	4:44 PM	4:55 PM
-	-	5:05 PM	5:16 PM	5:22 PM	5:44 PM	5:55 PM
-	-	5:56 PM	6:07 PM	6:13 PM	6:35 PM	6:45 PM

RALEIGH TO APEX TO HOLLY SPRINGS

7	6	5	4	3	2	1
8:00 AM	8:09 AM	8:30 AM	8:38 AM	8:50 AM	-	-
9:00 AM	9:09 AM	9:30 AM	9:38 AM	9:50 AM	-	-
10:00 AM	10:09 AM	10:30 AM	10:38 AM	10:50 AM	-	-
-	-	-	-	-	-	-
-	-	-	-	-	-	-
3:00 PM	3:10 PM	3:34 PM	3:48 PM	4:00 PM	5:11 PM	5:15 PM
4:00 PM	4:10 PM	4:34 PM	4:48 PM	5:00 PM	6:11 PM	6:15 PM
5:00 PM	5:10 PM	5:34 PM	5:48 PM	6:00 PM	7:11 PM	7:15 PM
6:00 PM	6:10 PM	6:34 PM	6:48 PM	7:00 PM	-	-
7:00 PM	7:09 PM	7:30 PM	7:38 PM	7:50 PM	-	-

BOLD Serves #1184 Apex Peakway at Hughes St facing eastbound towards NC 55 (across from #1183)



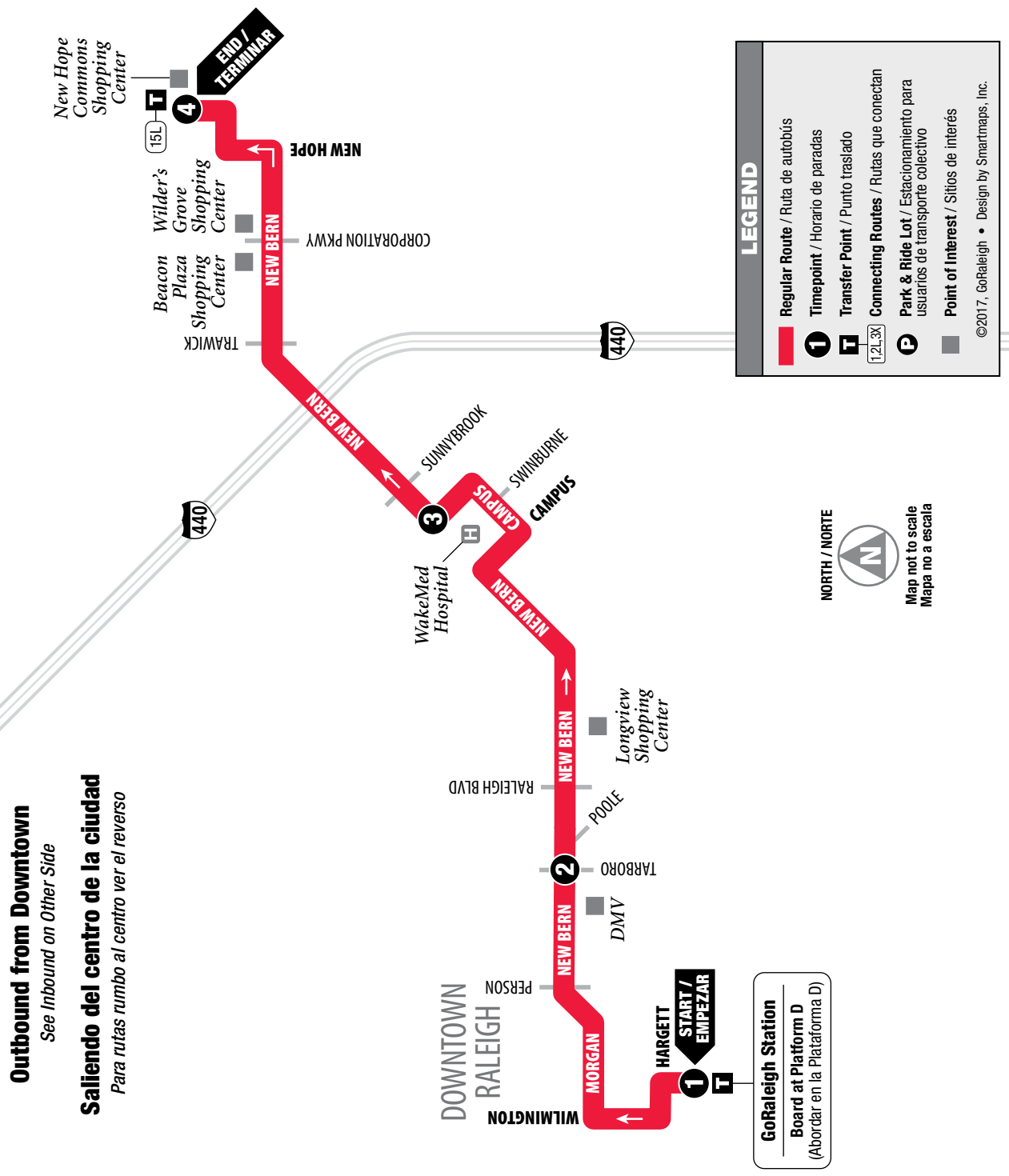
**WAKE COUNTY
BOARD OF
ELECTIONS
OFFICE**

ROUTE 15

ROUTE 15 WakeMed

Outbound from Downtown
See Inbound on Other Side

Saliendo del centro de la ciudad
Para rutas rumbo al centro ver el reverso



GoRaleigh Station
Board at Platform D
(Abordar en la Plataforma D)

LEGEND

- █ Regular Route / Ruta de autobús
- 1** Timepoint / Horario de paradas
- Transfer Point / Punto traslado
- Park & Ride Lot / Estacionamiento para usuarios de transporte colectivo
- Point of Interest / Sitios de interés

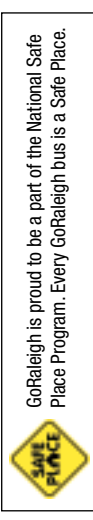
©2017, GoRaleigh • Design by Smartmaps, Inc.

Outbound from Downtown

MONDAY-FRIDAY / LUNES-VIERNES

AM	1	2	3	4
5:22	5:27	5:42	5:42	5:52
6:22	6:27	6:42	6:42	6:52
7:07	7:12	7:27	7:27	7:37
7:22	7:27	7:42	7:42	7:52
7:37	7:42	7:57	7:57	8:07
7:52	7:57	8:12	8:12	8:22
8:07	8:12	8:27	8:27	8:37
8:22	8:27	8:42	8:42	8:52
8:37	8:42	8:57	8:57	9:07
9:07	9:12	9:27	9:27	9:37
9:22	9:27	9:42	9:42	9:52
9:37	9:42	9:57	9:57	10:07
9:52	9:57	10:12	10:12	10:22
10:07	10:12	10:27	10:27	10:37
10:22	10:27	10:42	10:42	10:52
10:37	10:42	10:57	10:57	11:07
10:52	10:57	11:12	11:12	11:22
11:07	11:12	11:27	11:27	11:37
11:22	11:27	11:42	11:42	11:52
11:37	11:42	11:57	11:57	12:07
11:52	11:57	12:12	12:12	12:22

Track your bus live, right now!
Download the free app:
Translocrider.com



Saliendo del centro de la ciudad

MONDAY-FRIDAY / LUNES-VIERNES

PM	1	2	3	4
12:07	12:12	12:27	12:27	12:37
12:22	12:27	12:42	12:42	12:52
12:37	12:42	12:57	12:57	1:07
12:52	1:07	1:12	1:12	1:22
1:07	1:12	1:27	1:27	1:37
1:22	1:27	1:42	1:42	1:52
1:37	1:42	1:57	1:57	2:07
1:52	1:57	2:12	2:12	2:22
2:07	2:12	2:27	2:27	2:37
2:22	2:27	2:42	2:42	2:52
2:37	2:42	2:57	2:57	3:07
2:52	2:57	3:12	3:12	3:22
3:07	3:12	3:27	3:27	3:37
3:22	3:27	3:42	3:42	3:52
3:37	3:42	3:57	3:57	4:07
3:52	3:57	4:12	4:12	4:22
4:07	4:12	4:27	4:27	4:37
4:22	4:27	4:42	4:42	4:52
4:37	4:42	4:57	4:57	5:07
4:52	4:57	5:12	5:12	5:22
5:07	5:12	5:27	5:27	5:37
5:22	5:27	5:42	5:42	5:52
5:37	5:42	5:57	5:57	6:07
5:52	5:57	6:12	6:12	6:22
6:07	6:12	6:27	6:27	6:37
6:22	6:27	6:42	6:42	6:52
6:37	6:42	6:57	6:57	7:07
7:00	7:05	7:20	7:20	7:30
7:30	7:35	7:50	7:50	8:00
8:00	8:05	8:20	8:20	8:30
8:30	8:35	8:50	8:50	9:00
9:00	9:05	9:20	9:20	9:30
10:00	10:05	10:20	10:20	10:30
11:00	11:05	11:20	11:20	11:30

Shaded times indicate when Route 15 WakeMed and Route 15L Trawick connect at the transfer point located at New Hope Commons.
(Los espacios de tiempo sombreados indican cuando la Ruta 15 WakeMed y la Ruta 15L Trawick se conectan en el punto de transferencia localizado en New Hope Commons.)

WEEKEND & HOLIDAYS / SERVICIOS PARA FINES DE SEMANA Y DIAS FESTIVOS

MONDAY-FRIDAY / LUNES-VIERNES

AM	1	2	3	4
5:30	5:35	5:50	5:50	6:00
6:30	6:35	6:50	6:50	7:00
7:30	7:35	7:50	7:50	8:00
8:30	8:35	8:50	8:50	9:00
9:00	9:05	9:20	9:20	9:30
9:30	9:35	9:50	9:50	10:00
10:00	10:05	10:20	10:20	10:30
10:30	10:35	10:50	10:50	11:00
11:00	11:05	11:20	11:20	11:30
11:30	11:35	11:50	11:50	12:00
12:00	12:05	12:20	12:20	12:30
12:30	12:35	12:50	12:50	1:00
1:00	1:05	1:20	1:20	1:30
1:30	1:35	1:50	1:50	2:00
2:00	2:05	2:20	2:20	2:30
2:30	2:35	2:50	2:50	3:00
3:00	3:05	3:20	3:20	3:30
3:30	3:35	3:50	3:50	4:00
4:00	4:05	4:20	4:20	4:30
4:30	4:35	4:50	4:50	5:00
5:00	5:05	5:20	5:20	5:30
5:30	5:35	5:50	5:50	6:00
6:00	6:05	6:20	6:20	6:30
6:30	6:35	6:50	6:50	7:00
7:00	7:05	7:20	7:20	7:30
8:00	8:05	8:20	8:20	8:30
9:00	9:05	9:20	9:20	9:30
10:00	10:05	10:20	10:20	10:30
*11:00	*11:05	*11:20	*11:20	*11:30

* This trip does not operate on Sunday or Holidays.
(Este transporte no funciona los domingos o días festivos.)

INSTRUCTIONS / INSTRUCCIONES

The bus stops here at listed times. Numbers on the map represent major stops; other stops are also available. (El bus hace paradas aquí de acuerdo al horario señalado. Los números en el mapa representan las paradas principales; hay otras paradas disponibles también.)

The bus travels here sometimes. See timetable beside the map for trips that travel this route variation. (El bus para por aquí algunas veces. Referirse a la tabla de horarios al lado del mapa para encontrar los viajes de esta ruta.)

The transfer point shows where routes intersect and transfers to other routes may be available. (El punto de traslado muestra dónde se intersectan las rutas y las transferencias disponibles a otras rutas.)

The bus stops at each of the times listed below the symbol. (El bus hace paradas a las horas señaladas debajo del símbolo.)

The timetable shows WHEN the bus stops. Shaded times indicate when a radial and local route meet. Transfers are timed so waiting is minimal. (La tabla de horarios muestra CUANDO el bus hace la parada. Las horas en sombreados indican cuando una ruta radial y local se intersectan. Las transferencias son cronometradas de manera que el tiempo de espera es mínimo.)

FARES / TARIFAS

Fare Type	Full Fare	Reduced Fare ¹
One-Way Fare\$1.25\$0.60
Local Day Pass\$2.50\$1.25
7-Day Pass\$12.00\$6.00
31-Day Pass\$45.00\$22.50
Seniors Age 65 or Older & Children Age 12 or YoungerFree ²Free ²
Stored Value Card (Card has \$25.00 Value)\$20.00\$20.00
Other GoPass and regional options are available.		

No Transfers Issued

¹ Persons with Disabilities, Medicare Card Holders and Teens 13-18: When paying a Reduced Fare a GoRaleigh ID must be shown. Teens 13-18 must show a current School ID or GoRaleigh ID. A Medicare Card and a valid ID may be used to secure a GoRaleigh ID.
² Passengers 65 or Older, Children 12 or Younger: When paying a Seniors 65+ Free Fare a GoRaleigh ID must be shown. Children under 12 & over 60" tall must present a GoRaleigh ID.

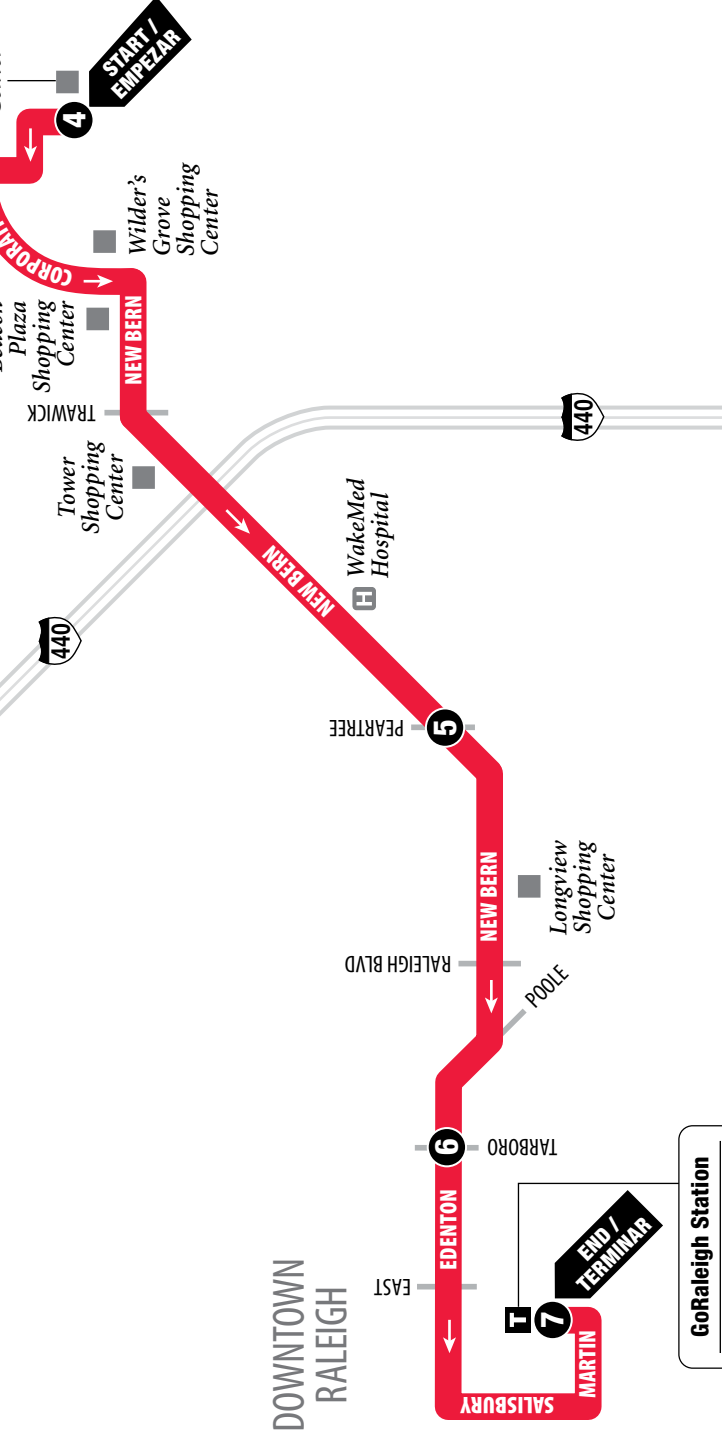
To Obtain a GoRaleigh ID: Call 919-996-3459.
Lost & Found 919-996-3869

919-485-RIDE (7433) • TTY: 800-735-2962
www.goraleigh.org

ROUTE 15 WakeMed

Inbound to Downtown
See Outbound on Other Side

Hacia el centro de la ciudad
Para rutas saliendo del centro ver el reverso



GoRaleigh Station
Connecting Bus Services (Servicios para hacer conexiones)
GoRaleigh Routes: 1, 2, 3, 4, 5, 6, 7, 8, 10, 11, 12, 13, 16, 18, 19, 21, 22, 40X, 55X
GoTriangle Routes: 100, 102, 105, 300, 301, 305, CRX, DRX, FRX, KRX, WRX, ZWX
Subject to change without notice. (Sujeto a cambio sin noticia.)

LEGEND
█ Regular Route / Ruta de autobús
1 Timepoint / Horario de paradas
T Transfer Point / Punto traslado
12L, 3X Connecting Routes / Rutas que conectan
P Park & Ride Lot / Estacionamiento para usuarios de transporte colectivo
 Point of Interest / Sitios de interés
 ©2017, GoRaleigh • Design by Smartmaps, Inc.



Inbound to Downtown

Hacia el centro de la ciudad

MONDAY-FRIDAY / LUNES-VIERNES

	4 New Hope Commons Shopping Center	5 New Bern at Peartree Ln.	6 Edenton at Tarboro	7 GoRaleigh Station
AM	5:22	5:32	5:37	5:45
	5:52	6:02	6:07	6:15
	6:22	6:32	6:37	6:45
	6:52	7:02	7:07	7:15
	7:22	7:32	7:37	7:45
	7:52	8:02	8:07	8:15
	8:22	8:32	8:37	8:45
	8:52	9:02	9:07	9:15
	9:22	9:32	9:37	9:45
	9:52	10:02	10:07	10:15
	10:22	10:32	10:37	10:45
	10:52	11:02	11:07	11:15
	11:22	11:32	11:37	11:45
	11:52	12:02	12:07	12:15

Track your bus live, right now!
Download the free app:
Translocrider.com



GoRaleigh is proud to be a part of the National Safe Place Program. Every GoRaleigh bus is a Safe Place.

MONDAY-FRIDAY / LUNES-VIERNES

	4 New Hope Commons Shopping Center	5 New Bern at Peartree Ln.	6 Edenton at Tarboro	7 GoRaleigh Station
PM	12:07	12:17	12:22	12:30
	12:22	12:32	12:37	12:45
	12:52	12:47	12:52	1:00
	1:07	1:02	1:07	1:15
	1:22	1:17	1:22	1:30
	1:37	1:32	1:37	1:45
	1:52	1:47	1:52	2:00
	2:07	2:02	2:07	2:15
	2:22	2:17	2:22	2:30
	2:37	2:32	2:37	2:45
	2:52	2:47	2:52	3:00
	3:07	3:02	3:07	3:15
	3:22	3:17	3:22	3:30
	3:37	3:32	3:37	3:45
	3:52	3:47	3:52	4:00
	4:07	4:02	4:07	4:15
	4:22	4:17	4:22	4:30
	4:37	4:32	4:37	4:45
	4:52	4:47	4:52	5:00
	5:07	5:02	5:07	5:15
	5:22	5:17	5:22	5:30
	5:37	5:32	5:37	5:45
	5:52	5:47	5:52	6:00
	6:07	6:02	6:07	6:15
	6:22	6:17	6:22	6:30
	6:37	6:32	6:37	6:45
	6:52	6:47	6:52	7:00
	7:07	7:02	7:07	7:15
	7:30	7:17	7:22	7:30
	8:00	8:10	8:15	8:23
	8:30	8:40	8:45	8:53
	9:00	9:10	9:15	9:23
	9:30	9:40	9:45	9:53
	10:30	10:40	10:45	10:53
	11:30	11:40*	—	—

* This trip does not operate on Sunday or Holidays.
(Este transporte no funciona los domingos o días festivos.)
† Bus goes out of service at New Bern & Peartree Lane.
(El bus finaliza servicio en New Bern & Peartree Lane.)

Shaded times indicate when Route 15 WakeMed and Route 15L Tarwick connect at the transfer point located at New Hope Commons.
(Los espacios de tiempo sombreados indican cuando la Ruta 15 WakeMed y la Ruta 15L Tarwick se conectan en el punto de transferencia localizado en New Hope Commons.)

ROUTE 15 DAILY SERVICE

WakeMed

SERVING:

- Department of Motor Vehicles
- Longview Shopping Center
- WakeMed Hospital
- Tower Shopping Center
- Beacon Plaza Shopping Center
- Wilder's Grove Shopping Center
- New Hope Commons Shopping Center



Raleigh

919-485-RIDE (7433)
www.raleighnc.gov/transit
www.goraleigh.org

Effective: 8.6.17